

UNITED STATES  
DEPARTMENT OF THE INTERIOR  
BUREAU OF LAND MANAGEMENTFORM APPROVED  
OMB NO. 1004-0137  
Expires: January 31, 2018**SUNDRY NOTICES AND REPORTS ON WELLS**  
*Do not use this form for proposals to drill or to re-enter an abandoned well. Use form 3160-3 (APD) for such proposals.*5. Lease Serial No.  
NMNM110838

6. If Indian, Allottee or Tribe Name

7. If Unit or CA/Agreement, Name and/or No.

8. Well Name and No.  
AUDACIOUS 19 FEDERAL 601H9. API Well No.  
30-025-45039-00-X110. Field and Pool or Exploratory Area  
RED HILL/S-BONE SPRINGS11. County or Parish, State  
LEA COUNTY, NM**SUBMIT IN TRIPLICATE - Other instructions on page 2**

## 1. Type of Well

☒ Oil Well ☐ Gas Well ☐ Other

## 2. Name of Operator

EOG RESOURCES INCORPORATED

Contact: RENEE JARRATT

E-Mail: renee\_jarratt@eogresources.com

## 3a. Address

MIDLAND, TX 79702

## 3b. Phone No. (include area code)

Ph: 432-686-3684

Fx: 432-686-6921

## 4. Location of Well (Footage, Sec., T., R., M., or Survey Description)

Sec 19 T25S R33E 2186FSL 879FWL  
32.114838 N Lat, 103.617065 W Lon

## 12. CHECK THE APPROPRIATE BOX(ES) TO INDICATE NATURE OF NOTICE, REPORT, OR OTHER DATA

TYPE OF SUBMISSION	TYPE OF ACTION			
<input checked="" type="checkbox"/> Notice of Intent	<input type="checkbox"/> Acidize	<input type="checkbox"/> Deepen	<input type="checkbox"/> Production (Start/Resume)	<input type="checkbox"/> Water Shut-Off
<input type="checkbox"/> Subsequent Report	<input type="checkbox"/> Alter Casing	<input type="checkbox"/> Hydraulic Fracturing	<input type="checkbox"/> Reclamation	<input type="checkbox"/> Well Integrity
<input type="checkbox"/> Final Abandonment Notice	<input type="checkbox"/> Casing Repair	<input type="checkbox"/> New Construction	<input type="checkbox"/> Recomplete	<input checked="" type="checkbox"/> Other
	<input type="checkbox"/> Change Plans	<input type="checkbox"/> Plug and Abandon	<input type="checkbox"/> Temporarily Abandon	Change to Original A
	<input type="checkbox"/> Convert to Injection	<input type="checkbox"/> Plug Back	<input type="checkbox"/> Water Disposal	PD

13. Describe Proposed or Completed Operation: Clearly state all pertinent details, including estimated starting date of any proposed work and approximate duration thereof. If the proposal is to deepen directionally or recomple horizontally, give subsurface locations and measured and true vertical depths of all pertinent markers and zones. Attach the Bond under which the work will be performed or provide the Bond No. on file with BLM/BIA. Required subsequent reports must be filed within 30 days following completion of the involved operations. If the operation results in a multiple completion or recompletion in a new interval, a Form 3160-4 must be filed once testing has been completed. Final Abandonment Notices must be filed only after all requirements, including reclamation, have been completed and the operator has determined that the site is ready for final inspection.

EOG Resources requests an amendment to our approved APD for this well to reflect a change in TVD, BHL, and well name/number.

Change BHL to: 100' FSL & 670' FWL sesw-30-25S-33E

Change TVD to: 12600'. Upper Wolfcamp target

Change well Name/Number to: Audacious 19 Federal 721H

**Carlsbad Field Office**  
**OCD Hobbs**

14. I hereby certify that the foregoing is true and correct.

Electronic Submission #432816 verified by the BLM Well Information System

For EOG RESOURCES INCORPORATED, sent to the Hobbs

Committed to AFMSS for processing by PRISCILLA PEREZ on 09/04/2018 (18PP1786SE)

Name (Printed/Typed) RENEE JARRATT

Title REGULATORY ANALYST

Signature (Electronic Submission)

Date 08/27/2018

## THIS SPACE FOR FEDERAL OR STATE OFFICE USE

Approved By ZQIA STEVENS

Title PETROLEUM ENGINEER

Date 09/06/2018

Conditions of approval, if any, are attached. Approval of this notice does not warrant or certify that the applicant holds legal or equitable title to those rights in the subject lease which would entitle the applicant to conduct operations thereon.

Office Hobbs

Title 18 U.S.C. Section 1001 and Title 43 U.S.C. Section 1212, make it a crime for any person knowingly and willfully to make to any department or agency of the United States any false, fictitious or fraudulent statements or representations as to any matter within its jurisdiction.

(Instructions on page 2)

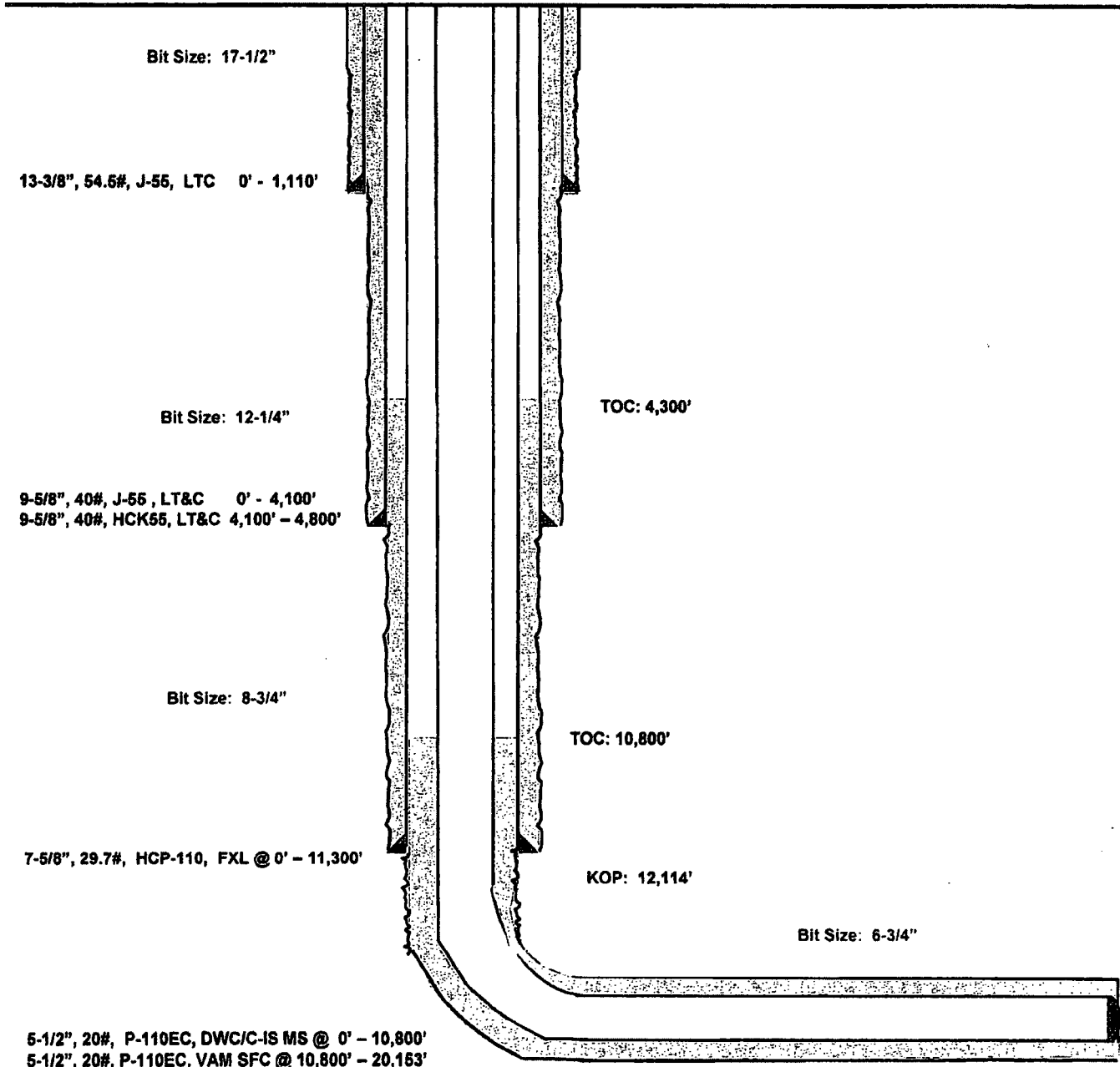
**\*\* BLM REVISED \*\* BLM REVISED \*\* BLM REVISED \*\* BLM REVISED \*\* BLM REVISED \*\****KZ*

**Audacious 19 Fed #721H  
Lea County, New Mexico**

**2186' FSL  
879' FWL  
Section 19  
T-25-S, R-33-E**

**Proposed Wellbore  
Revised 7/27/18  
API: 30-025-\*\*\*\*\***

**KB: 3,489'  
GL: 3,464'**



**Lateral: 20,153' MD, 12,600' TVD  
Upper Most Perf:  
2542' FSL & 670' FWL Sec. 19  
Lower Most Perf:  
100' FSL & 670' FWL Sec. 30  
BH Location: 100' FSL & 670' FWL  
Section 30  
T-25-S, R-33-E**

District I  
1625 N. French Dr., Hobbs, NM 88240  
Phone: (575) 393-6161 Fax: (575) 393-0720  
District II  
811 S. First St., Artesia, NM 88210  
Phone: (575) 748-1283 Fax: (575) 748-9720  
District III  
1000 Rio Brazos Road, Aztec, NM 87410  
Phone: (505) 334-6178 Fax: (505) 334-6170  
District IV  
1220 S. St. Francis Dr., Santa Fe, NM 87505  
Phone: (505) 476-3460 Fax: (505) 476-3462

State of New Mexico  
Energy, Minerals & Natural Resources  
Department  
OIL CONSERVATION DIVISION  
1220 South St. Francis Dr.  
Santa Fe, NM 87505

FORM C-102  
Revised August 1, 2011  
Submit one copy to appropriate  
District Office  
☒ AMENDED REPORT

WELL LOCATION AND ACREAGE DEDICATION PLAT

<sup>1</sup> API Number 30-025-45039		<sup>2</sup> Pool Code 98180	<sup>3</sup> Pool Name WC-025 G-09 S253309A; Upper Wolfcamp
<sup>4</sup> Property Code	<sup>5</sup> Property Name AUDACIOUS 19 FEDERAL		<sup>6</sup> Well Number #721H
<sup>7</sup> OGRID No. 7377	<sup>8</sup> Operator Name EOG RESOURCES, INC.		<sup>9</sup> Elevation 3464'

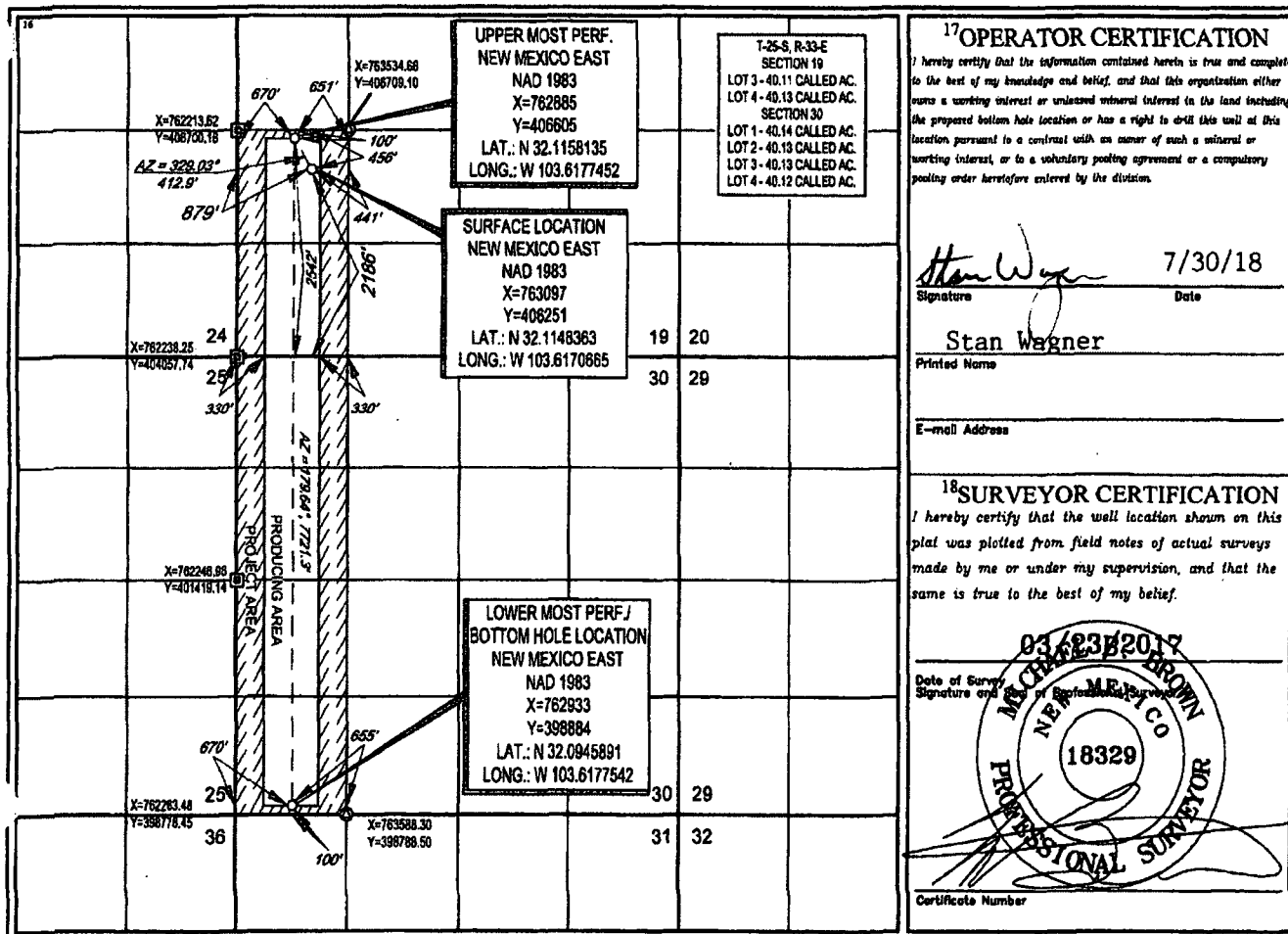
<sup>10</sup>Surface Location

UL or lot no.	Section	Township	Range	Lot Idn	Feet from the	North/South line	Feet from the	East/West line	County
3	19	25-S	33-E	-	2186'	SOUTH	879'	WEST	LEA

UL or lot no.	Section	Township	Range	Lot Idn	Feet from the	North/South line	Feet from the	East/West line	County
4	30	25-S	33-E	-	100'	SOUTH	670'	WEST	LEA

<sup>11</sup> Dedicated Acres 240.76	<sup>12</sup> Joint or Infill	<sup>13</sup> Consolidation Code	<sup>14</sup> Order No.
---	-------------------------------	----------------------------------	-------------------------

No allowable will be assigned to this completion until all interests have been consolidated or a non-standard unit has been approved by the division.



District I  
1625 N. French Dr., Hobbs, NM 88240  
Phone: (575) 393-6161 Fax: (575) 393-0720  
District II  
811 S. First St., Artesia, NM 88210  
Phone: (575) 748-1283 Fax: (575) 748-9720  
District III  
1000 Rio Brazos Road, Aztec, NM 87410  
Phone: (505) 334-6178 Fax: (505) 334-6170  
District IV  
1220 S. St. Francis Dr., Sante Fe, NM 87505  
Phone: (505) 476-3460 Fax: (505) 476-3462

State of New Mexico  
Energy, Minerals & Natural Resources  
Department  
OIL CONSERVATION DIVISION  
1220 South St. Francis Dr.  
Sante Fe, NM 87505

FORM C-102

Revised August 1, 2011

Submit one copy to appropriate

District Office

☒ AMENDED REPORT

WELL LOCATION AND ACREAGE DEDICATION PLAT

<sup>1</sup> API Number 30-025-45046	<sup>2</sup> Pool Code 98180	<sup>3</sup> Pool Name WC-025 G-09 S253309A; Upper Wolfcamp
<sup>4</sup> Property Code 322220	<sup>5</sup> Property Name AUDACIOUS 19 FEDERAL	<sup>6</sup> Well Number #710H
<sup>7</sup> OGRID No. 7377	<sup>8</sup> Operator Name EOG RESOURCES, INC.	<sup>9</sup> Elevation 3463'

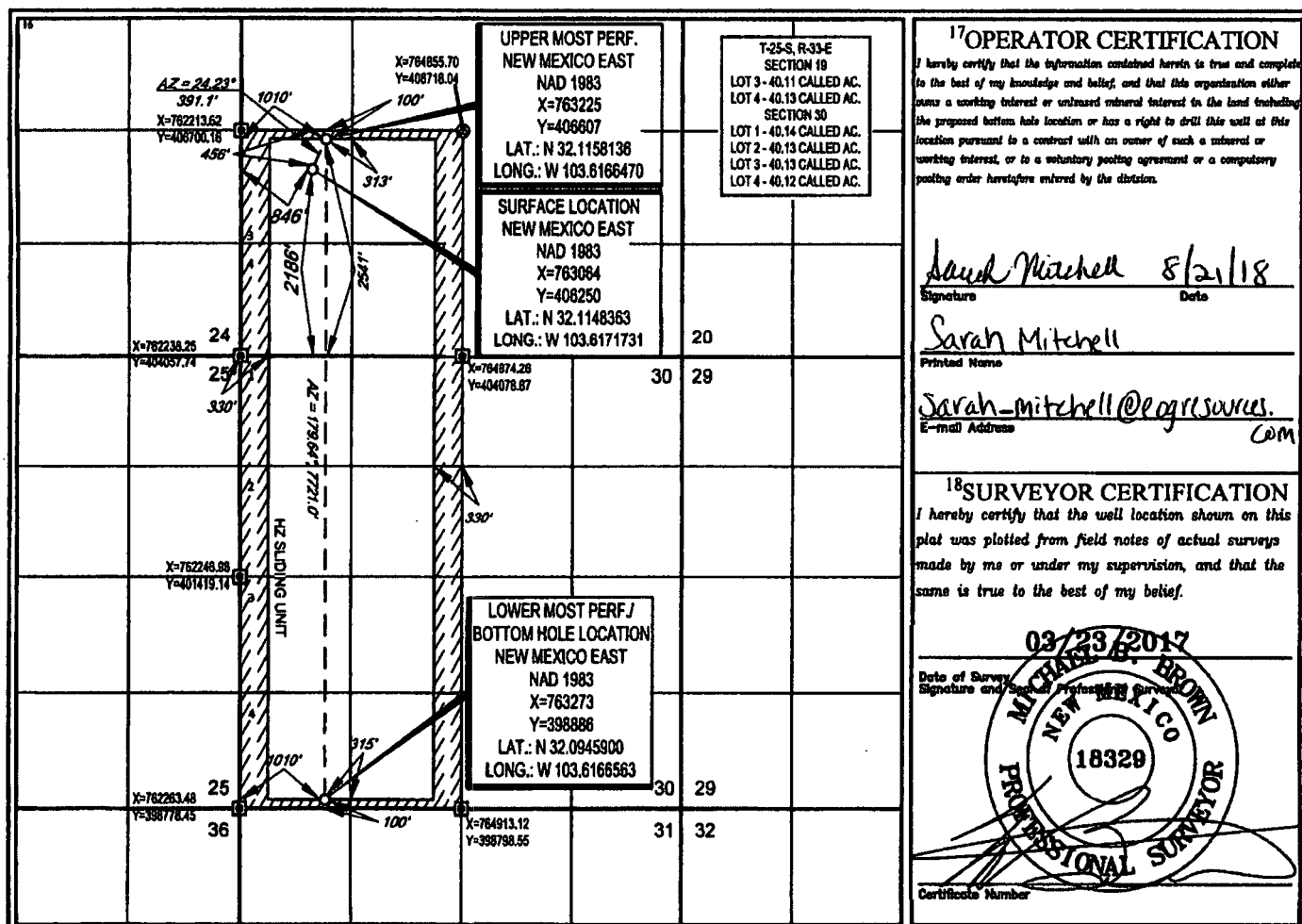
<sup>10</sup>Surface Location

UL or lot no.	Section	Township	Range	Lot Idn	Feet from the	North/South line	Feet from the	East/West line	County
3	19	25-S	33-E	-	2186'	SOUTH	846'	WEST	LEA

UL or lot no.	Section	Township	Range	Lot Idn	Feet from the	North/South line	Feet from the	East/West line	County
4	30	25-S	33-E	-	100'	SOUTH	1010'	WEST	LEA

<sup>11</sup> Dedicated Acres 480.76	<sup>12</sup> Joint or Infill	<sup>13</sup> Consolidation Code	<sup>14</sup> Order No.
---	-------------------------------	----------------------------------	-------------------------

No allowable will be assigned to this completion until all interests have been consolidated or a non-standard unit has been approved by the division.



Intent ☒ As Drilled ☐

HC-1000  
SEP 24 2018  
RECEIVED

API #  
30-025-45039

Operator Name: EOG Resources, Inc.	Property Name: Audacious	Well Number 721H
---------------------------------------	-----------------------------	---------------------

Kick Off Point (KOP)

UL 3	Section 19	Township 25S	Range 33E	Lot	Feet 2586	From N/S South	Feet 564	From E/W West	County Lea
Latitude 32.11594374					Longitude -103.6180765				NAD 83

First Take Point (FTP)

UL 3	Section 19	Township 25S	Range 33E	Lot	Feet 2542	From N/S South	Feet 670	From E/W West	County Lea
Latitude 32.1158135					Longitude -103.6177452				NAD 83

Last Take Point (LTP)

UL 4	Section 30	Township 25S	Range 33E	Lot	Feet 100	From N/S South	Feet 670	From E/W West	County Lea
Latitude 32.0945891					Longitude -103.6177542				NAD 83

Is this well the defining well for the Horizontal Spacing Unit? ☐ No

Is this well an infill well? ☐ Yes

If infill is yes please provide API if available, Operator Name and well number for Defining well for Horizontal Spacing Unit.

API #  
30-025-45046

Operator Name: EOG Resources, Inc.	Property Name: Audacious 19 Federal	Well Number 710H
---------------------------------------	--	---------------------

KZ 06/29/2018