

UNITED STATES
DEPARTMENT OF THE INTERIOR
BUREAU OF LAND MANAGEMENTFORM APPROVED
OMB NO. 1004-0137
Expires: January 31, 2018**SUNDRY NOTICES AND REPORTS ON WELLS**
*Do not use this form for proposals to drill or to re-enter an abandoned well. Use form 3160-3 (APD) for such proposals.*5. Lease Serial No.
NMNM27507

6. If Indian, Allottee or Tribe Name

7. If Unit or CA/Agreement, Name and/or No.

8. Well Name and No.
RED HILLS WEST 21 W1AP FED COM 3H9. API Well No.
30-025-42912-00-X110. Field and Pool or Exploratory Area
WC025G08S263205N-UP WOLFCAMP11. County or Parish, State
LEA COUNTY, NM

SUBMIT IN TRIPLICATE - Other instructions on page 2

1. Type of Well

☐ Oil Well ☒ Gas Well ☐ Other

2. Name of Operator

MEWBOURNE OIL COMPANY

Contact: JACKIE LATHAN

E-Mail: jlathan@mewbourne.com

3a. Address

P O BOX 5270
HOBBS, NM 88241

3b. Phone No. (include area code)

Ph: 575-393-5905

4. Location of Well (Footage, Sec., T., R., M., or Survey Description)

Sec 21 T26S R32E NENE 185FNL 650FEL

12. CHECK THE APPROPRIATE BOX(ES) TO INDICATE NATURE OF NOTICE, REPORT, OR OTHER DATA

TYPE OF SUBMISSION

TYPE OF ACTION

☒ Notice of Intent☐ Subsequent Report☐ Final Abandonment Notice☐ Acidize☐ Alter Casing☐ Casing Repair☐ Change Plans☐ Convert to Injection☐ Deepen☐ Hydraulic Fracturing☐ New Construction☐ Plug and Abandon☐ Plug Back☐ Production (Start/Resume)☐ Reclamation☐ Recomplete☐ Temporarily Abandon☐ Water Disposal☐ Water Shut-Off☐ Well Integrity☒ Other
Surface Disturbance

13. Describe Proposed or Completed Operation: Clearly state all pertinent details, including estimated starting date of any proposed work and approximate duration thereof. If the proposal is to deepen directionally or recompleat horizontally, give subsurface locations and measured and true vertical depths of all pertinent markers and zones. Attach the Bond under which the work will be performed or provide the Bond No. on file with BLM/BIA. Required subsequent reports must be filed within 30 days following completion of the involved operations. If the operation results in a multiple completion or recompleat in a new interval, a Form 3160-4 must be filed once testing has been completed. Final Abandonment Notices must be filed only after all requirements, including reclamation, have been completed and the operator has determined that the site is ready for final inspection.

MOC would like to install 103.72' of buried 4" steel gas line with a working pressure of 200#. Gas line will be installed from production facility on Red Hills West 21 W1AP Fed Com #3H to an existing MOC pipeline just that is south of the well pad. MOC would like to install 995.73' of surface 4" SWD poly pipeline with a working pressure of 80#. Surface SWD PL will be installed from production facility on Red Hills West 21 W1AP Fed Com #3H to an existing MOC SWD PL in the NENE of Sec 21 T26S R32E. See attached for maps. Call Bradley Bishop w/ any questions.

Bond on file: NM1693 nationwide & NMB000919

Bond on file: 22015694 nationwide & 022041703 Statewide

14. I hereby certify that the foregoing is true and correct.

Electronic Submission #433642 verified by the BLM Well Information System

For MEWBOURNE OIL COMPANY, sent to the Hobbs

Committed to AFMS for processing by PRISCILLA PEREZ on 09/04/2018 (18PP1784SE)

Name (Printed/Typed) JACKIE LATHAN

Title AUTHORIZED REPRESENTATIVE

Signature (Electronic Submission)

Date 09/04/2018

THIS SPACE FOR FEDERAL OR STATE OFFICE USE

Approved By

Title

Date

Conditions of approval, if any, are attached. Approval of this notice does not warrant or certify that the applicant holds legal or equitable title to those rights in the subject lease which would entitle the applicant to conduct operations thereon.

Office

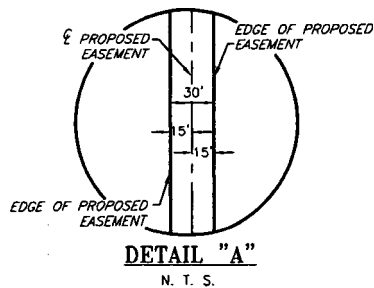
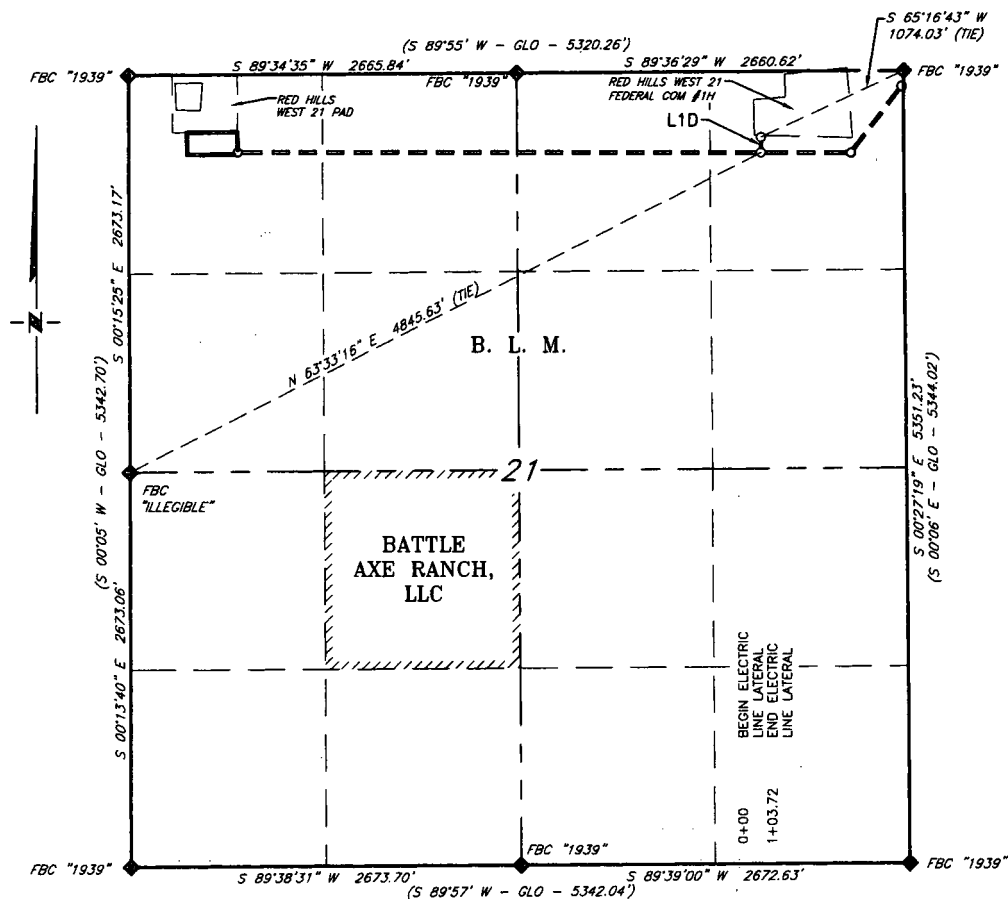
Title 18 U.S.C. Section 1001 and Title 43 U.S.C. Section 1212, make it a crime for any person knowingly and willfully to make to any department or agency of the United States any false, fictitious or fraudulent statements or representations as to any matter within its jurisdiction.

(Instructions on page 2)

** BLM REVISED ** BLM REVISED ** BLM REVISED ** BLM REVISED ** BLM REVISED **

KZ

MEWBOURNE OIL COMPANY
PROPOSED 4" GAS LINE FOR RED HILLS WEST 21 BATTERY
SECTION 21, T26S, R32E,
N. M. P. M., LEA CO., NEW MEXICO



LINE TABLE - ELECTRIC LINE LATERAL		
LINE	BEARING	LENGTH
L1D	N 00°00'00" W	103.72'

SCALE: 1" = 1000'
0 500' 1000'

BEARINGS ARE GRID NAD 83
NM EAST
DISTANCES ARE HORIZ. GROUND.

LEGEND

- () RECORD DATA - GLO
- ◆ FOUND MONUMENT AS NOTED

— PROPOSED ELECTRIC LINE

I, R. M. Howett, a N. M. Professional Surveyor, hereby certify that I prepared this plat from an actual survey made on the ground under my direct supervision, said survey and plat meet the Min. Stds. for Land Surveying in the State of N. M. and are true and correct to the best of my knowledge and belief.

Robert M. Howett
Robert M. Howett NM PS 19680



Copyright 2016 - All Rights Reserved

NO.	REVISION	DATE
JOB NO.:	LS1706359	
DWG. NO.:	1706359-8	

RRC

308 W. BROADWAY ST., HOBBS, NM 88240 (575) 964-8200

SCALE: 1" = 1000'
DATE: 6-9-2017
SURVEYED BY: ML/JL
DRAWN BY: LA
APPROVED BY: RMH
SHEET: 8 OF 9

MEWBOURNE OIL COMPANY
PROPOSED 4" GAS LINE FOR RED HILLS WEST 21 BATTERY
SECTION 21, T26S, R32E,
N. M. P. M., LEA CO., NEW MEXICO

DESCRIPTION

A strip of land 30 feet wide, being 103.72 feet or 6.286 rods in length, lying in Section 21, Township 26 South, Range 32 East, N. M. P. M., Lea County, New Mexico, being 15 feet left and 15 feet right of the following described survey of a centerline across B. L. M. land:


BEGINNING at Engr. Sta. 0+00, a point in the Northeast quarter of Section 21, which bears, N 63°33'16" E, 4,845.63 feet from a brass cap, "illegible", found for the West quarter corner of Section 21;

Thence N 00°00'00" W, 103.72 feet, to Engr. Sta. 1+03.72, the End of Survey, a point in the Northeast quarter of Section 21, which bears, S 65°16'43" W, 1,074.03 feet from a brass cap, stamped "1939", found for the Northeast corner of Section 21.

Said strip of land contains 0.071 acres, more or less, and is allocated by forties as follows:

NE 1/4 NE 1/4 6.286 Rods 0.071 Acres

Copyright 2016 - All Rights Reserved

			SCALE: 1" = 1000'										
			DATE: 6-9-2017										
			SURVEYED BY: ML/JL										
			DRAWN BY: LA										
<table border="1" style="width: 100%; border-collapse: collapse;"> <thead> <tr> <th style="width: 10%;">NO.</th> <th style="width: 40%;">REVISION</th> <th style="width: 50%;">DATE</th> </tr> </thead> <tbody> <tr> <td colspan="3">JOB NO.: LS1706359</td> </tr> <tr> <td colspan="3">DWG. NO.: 1706359-9</td> </tr> </tbody> </table>			NO.	REVISION	DATE	JOB NO.: LS1706359			DWG. NO.: 1706359-9			APPROVED BY: RMH SHEET: 9 OF 9	
NO.	REVISION	DATE											
JOB NO.: LS1706359													
DWG. NO.: 1706359-9													
308 W. BROADWAY ST., HOBBS, NM 88240 (575) 964-8200													

Red Hills West SWD

SESE

SWSW

Red Hills 21 Pond
Red Hills 21 Pond
Red Hills West 21 Red Com Pond

BOL

proposed SWD PI

NENE

Red Hills 22 Pond

NWNW