

UNITED STATES
DEPARTMENT OF THE INTERIOR
BUREAU OF LAND MANAGEMENTFORM APPROVED
OMB NO. 1004-0137
Expires: January 31, 2018

SUNDRY NOTICES AND REPORTS ON WELLS

Do not use this form for proposals to drill or to re-enter an abandoned well. Use form 3160-3 (APD) for such proposals.

5. Lease Serial No.
NMNM132068

6. Indian, Allottee or Tribe Name

SUBMIT IN TRIPLICATE - Other instructions on page 2 NOV 28 2018

7. If Unit or CA/Agreement, Name and/or No.

1. Type of Well

☒ Oil Well ☐ Gas Well ☐ Other8. Well Name and No.
BATTLE 34 FEDERAL 4H2. Name of Operator
MARATHON OIL PERMIAN LLCContact: JENNIFER VAN CUREN
E-Mail: jvancuren@marathonoil.com9. API Well No.
30-025-426363a. Address
5555 SAN FELIPE ST
HOUSTON, TX 770563b. Phone No. (include area code)
Ph: 713-296-250010. Field and Pool or Exploratory Area
WC-025 G06 S213326D

4. Location of Well (Footage, Sec., T., R., M., or Survey Description)

Sec 27 T21S R33E Mer NMP SWSW 191FSL 960FWL

11. County or Parish, State

LEA COUNTY, NM

12. CHECK THE APPROPRIATE BOX(ES) TO INDICATE NATURE OF NOTICE, REPORT, OR OTHER DATA

TYPE OF SUBMISSION

TYPE OF ACTION

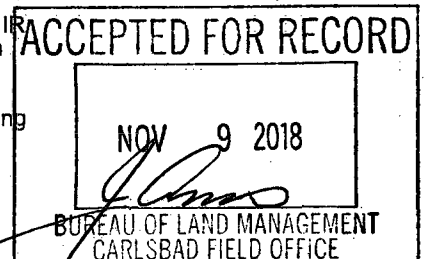
☐ Notice of Intent☒ Subsequent Report☐ Final Abandonment Notice☐ Acidize☐ Alter Casing☐ Casing Repair☐ Change Plans☐ Convert to Injection☐ Deepen☐ Hydraulic Fracturing☐ New Construction☐ Plug and Abandon☐ Plug Back☐ Production (Start/Resume)☒ Reclamation☐ Recomplete☐ Temporarily Abandon☐ Water Disposal☐ Water Shut-Off☐ Well Integrity☐ Other

13. Describe Proposed or Completed Operation: Clearly state all pertinent details, including estimated starting date of any proposed work and approximate duration thereof. If the proposal is to deepen directionally or recompleat horizontally, give subsurface locations and measured and true vertical depths of all pertinent markers and zones. Attach the Bond under which the work will be performed or provide the Bond No. on file with BLM/BIA. Required subsequent reports must be filed within 30 days following completion of the involved operations. If the operation results in a multiple completion or recompleat in a new interval, a Form 3160-4 must be filed once testing has been completed. Final Abandonment Notices must be filed only after all requirements, including reclamation, have been completed and the operator has determined that the site is ready for final inspection.

09/25/2018 C&M Services, LLC started the downsize of the referenced location as per the approved plan. Berms were built around the location. A sinkhole on the east side of the tank battery was filled in. On 09/29/2018 a composite sample of the stockpile of caliche was field screened. The IR area was seeded with 1 acre of Merchant live stock seed mix. Site activities were completed on 10/4/2018.

The location started as a 3.44 acre caliche pad. After the downsize of 1.36 acres the new working surface is 2.08 acres.

Attached are photos from a drone and ground level.



14. I hereby certify that the foregoing is true and correct.

Electronic Submission #441968 verified by the BLM Well Information System
For MARATHON OIL PERMIAN LLC, sent to the Hobbs
Committed to AFMSS for processing by DEBORAH MCKINNEY on 10/31/2018 ()

Name (Printed/Typed) JENNIFER VAN CUREN

Title SR. REGULATORY COMPLIANCE REP

Signature (Electronic Submission)

Date 10/31/2018

THIS SPACE FOR FEDERAL OR STATE OFFICE USE

Approved By

Title

Date

Conditions of approval, if any, are attached. Approval of this notice does not warrant or certify that the applicant holds legal or equitable title to those rights in the subject lease which would entitle the applicant to conduct operations thereon.

Office

Title 18 U.S.C. Section 1001 and Title 43 U.S.C. Section 1212, make it a crime for any person knowingly and willfully to make to any department or agency of the United States any false, fictitious or fraudulent statements or representations as to any matter within its jurisdiction.

(Instructions on page 2)

** OPERATOR-SUBMITTED ** OPERATOR-SUBMITTED ** OPERATOR-SUBMITTED **


FOR RECORD ONLY
NMCD 11/28/18




Battle #34 Federal #4


Site Activities

09/25/2018 C&M Services, LLC started the downsize of the referenced location as per the approved plan. Berms were built around the location. A sinkhole on the east side of the tank battery was filled in. On 09/29/2018 a composite sample of the stockpile of caliche was field screened. The IR area was seeded with 1 acre of Merchant live stock seed mix. Site activities were completed on 10/4/2018. Attached are photos from a drone and ground level.






IR south side facing west



IR and Pad facing southwest



Backfilled sinkhole area

Field screen results of the caliche pile are 60 mg/Kg chlorides. The location started as a 3.44 acre caliche pad. After the downsize of 1.36 acres the new working surface is 2.08 acres.

Battle #34 Fed. #4
10-4-18

