

District I
1625 N. French Dr., Hobbs, NM 88240
Phone: (575) 393-6161 Fax: (575) 393-0720
District II
811 S. First St., Artesia, NM 88210
Phone: (575) 748-1283 Fax: (575) 748-9720
District III
1000 Rio Brazos Road, Aztec, NM 87410
Phone: (505) 334-6178 Fax: (505) 334-6170
District IV
1220 S. St. Francis Dr., Santa Fe, NM 87505
Phone: (505) 476-3460 Fax: (505) 476-3462

State of New Mexico
Energy, Minerals & Natural Resources Department
OIL CONSERVATION DIVISION
1220 South St. Francis Dr.
Santa Fe, NM 87505

Form C-102
Revised August 1,
2011
Submit one copy to appropriate
District Office

☐ AMENDED REPORT

WELL LOCATION AND ACREAGE DEDICATION PLAT

¹ API Number	² Pool Code 96101	³ Pool Name SWD; Silurian-Devonian
⁴ Property Code	⁵ Property Name SIDEWINDER SWD	⁶ Well Number 1
⁷ OGRID No. 372338	⁸ Operator Name NGL WATER SOLUTIONS PERMIAN, LLC	⁹ Elevation 3330.00'±




¹⁰ Surface Location

UL or lot no. H	Section 15	Township 25 S	Range 34 E	Lot Idn N/A	Feet from the 1755'	North/South line NORTH	Feet from the 18'	East/West line EAST	County LEA
--------------------	---------------	------------------	---------------	----------------	------------------------	---------------------------	----------------------	------------------------	---------------

¹¹ Bottom Hole Location If Different From Surface

UL or lot no.	Section	Township	Range	Lot Idn	Feet from the	North/South line	Feet from the	East/West line	County
¹² Dedicated Acres	¹³ Joint or Infill	¹⁴ Consolidation Code	¹⁵ Order No.						

No allowable will be assigned to this completion until all interests have been consolidated or a non-standard unit has been approved by the division.

<div style="text-align: center; font-size: 2em;">SECTION 15</div>	<div style="position: relative; height: 100px;"> <div style="position: absolute; top: 0; right: 0; transform: rotate(90deg);">1755'</div> <div style="position: absolute; left: 50%; transform: translateX(-50%);">2622'</div> <div style="position: absolute; bottom: 0; right: 0;">18'</div> </div>	PROPOSED SIDEWINDER SWD 1 NMSP-E (NAD27) N: 413,163.95' E: 773,783.20' NMSP-E (NAD83) N: 413,222.00' E: 814,989.48' Lat: N32°07'58.58" Long: W103°26'57.67"	¹⁷ OPERATOR CERTIFICATION <i>I hereby certify that the information contained herein is true and complete to the best of my knowledge and belief, and that this organization either owns a working interest or unleased mineral interest in the land including the proposed bottom hole location or has a right to drill this well at this location pursuant to a contract with an owner of such a mineral or working interest, or to a voluntary pooling agreement or a compulsory pooling order heretofore entered by the division.</i> <div style="display: flex; justify-content: space-between;"> <div>  Signature </div> <div> 11/16/2018 Date </div> </div> <div>Chris Weyand</div> <div>Printed Name</div> <div>chris@lonquist.com</div> <div>E-mail Address</div>
	¹⁸ SURVEYOR CERTIFICATION <i>I hereby certify that the well location shown on this plat was plotted from field notes of actual surveys made by me or under my supervision, and that the same is true and correct to the best of my belief.</i> 11/08/2018 Date of Survey		
	<div style="text-align: center;">  23001 Certificate Number </div>		
	<div style="text-align: center;">  23001 Certificate Number </div>		