

DISTRICT I  
1625 N. French Dr., Hobbs, NM 88240  
Phone: (575) 393-6161 Fax: (575) 393-6720

DISTRICT II  
811 S. First St., Artesia, NM 88210  
Phone: (575) 748-1283 Fax: (575) 748-9720

DISTRICT III  
1000 Rio Bravo Rd., Artec, NM 87410  
Phone: (505) 334-6178 Fax: (505) 334-6170

DISTRICT IV  
1220 N. St. Francis Dr., Santa Fe, NM 87505  
Phone: (505) 476-3460 Fax: (505) 476-3462

State of New Mexico  
Energy, Minerals & Natural Resources Department  
OIL CONSERVATION DIVISION  
1220 South St. Francis Dr.  
Santa Fe, New Mexico 87505

Form C-102  
Revised August 1, 2011  
Submit one copy to  
appropriate  
District Office  
☐ AMENDED REPORT

WELL LOCATION AND ACREAGE DEDICATION PLAT

API Number <b>30-025-45514</b>	Pool Code <b>97869</b>	Pool Name <b>SWD; DEVONIAN - GILBERT</b>
Property Code <b>723149</b>	Property Name <b>GOLD COAST 26 FEDERAL SWD</b>	Well Number <b>3</b>
OGRID No. <b>308339</b>	Operator Name <b>OWL SWD Operating, L.L.C.</b>	Elevation <b>3562.7'</b>

Surface Location

UL or lot no.	Section	Township	Range	Lot Idn	Feet from the	North/South line	Feet from the	East/West line	County
<b>F</b>	<b>26</b>	<b>24S</b>	<b>32E</b>	<b>F</b>	<b>2612</b>	<b>NORTH</b>	<b>2643</b>	<b>WEST</b>	<b>LEA</b>

Bottom Hole Location If Different From Surface

UL or lot no.	Section	Township	Range	Lot Idn	Feet from the	North/South line	Feet from the	East/West line	County

Dedicated Acres <b>8.26</b>	Joint or Infill	Consolidated Code	Order No.
--------------------------------	-----------------	-------------------	-----------


No allowable will be assigned to this completion until all interests have been consolidated or a non-standard unit has been approved by the division.

		<p><b>OPERATOR CERTIFICATION</b></p> <p>I hereby certify that the information contained herein is true and complete to the best of my knowledge and belief, and that this organization either owns a working interest or unleased mineral interest in the land including the proposed bottom hole location or has a right to drill this well at this location pursuant to a contract with an owner of such a mineral or working interest, or to voluntary pooling agreement or a compulsory pooling order heretofore entered by the division.</p> <p>Signature _____ Date _____</p> <p>Print Name _____</p> <p>E-mail Address _____</p>
<p><b>DETAIL</b> 1"=500'</p> <p>3562.9' 600' 3559.8'</p> <p>8.26 ac.</p> <p>400' 200' 600'</p> <p>3565.9' 3561.5'</p>		<p><b>SURVEYORS CERTIFICATION</b></p> <p>I hereby certify that the well location shown on this plat was plotted from field notes of actual surveys made by me or under my supervision, and that the same is true and correct to the best of my belief.</p> <p><b>AUGUST 6, 2018</b></p> <p>Date of Survey _____</p> <p>Signature and Seal of Professional Surveyor: _____</p> <p><b>Job No.: B18OWLL0009</b></p> <p><b>TIM C. PAPPAS #21209</b></p> <p>Certificate Number _____</p>

# AERIAL MAP



2000 0 2000 4000 FEET



SCALE: 1" = 2000'

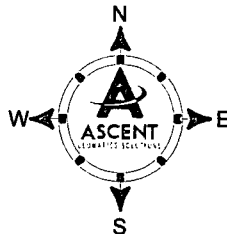
SECTION 26, T 24 S, R 32 E, N.M.P.M.

COUNTY: LEA STATE: NM

DESCRIPTION: 2612' FNL & 2643' FWL

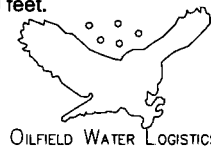
OPERATOR: OWL SWD OPERATING, L.L.C.

WELL NAME: GOLD COAST 26 FEDERAL 3



## DRIVING DIRECTIONS:

From Jct. of County Road J-1 "Orla Hwy" and State Hwy 128 30 miles west of Jal. Go east on State Hwy 128 for 0.6 miles to a lease road right. Then go south on lease road for 1.6 miles and southeast 0.8 miles to a well pad & the location flag is to the north approximately 400 feet.



OILFIELD WATER LOGISTICS

## OWL SWD OPERATING, L.L.C.

JOB No.: B18.OWLL.0009



**ASCENT GEOMATICS  
SOLUTIONS**  
COLLECT-ANALYZE-DELIVER  
GEOSPATIAL DATA  
4500 W. ILLINOIS STE:202  
MIDLAND, TEXAS 79705  
(432) 756-5680