

012

Submit One Copy To Appropriate District Office  
District I  
1625 N. French Dr., Hobbs, NM 88240  
District II  
811 S. First St., Artesia, NM 88210  
District III  
1000 Rio Brazos Rd., Aztec, NM 87410  
District IV  
1220 S. St. Francis Dr., Santa Fe, NM 87505

State of New Mexico  
Energy, Minerals and Natural Resources

OIL CONSERVATION DIVISION  
1220 South St. Francis Dr.  
Santa Fe, NM 87505

Form C-103  
Revised November 3, 2011

<b>SUNDRY NOTICES AND REPORTS ON WELLS</b> (DO NOT USE THIS FORM FOR PROPOSALS TO DRILL OR TO DEEPEN OR PLUG BACK TO A DIFFERENT RESERVOIR. USE "APPLICATION FOR PERMIT" (FORM C-101) FOR SUCH PROPOSALS.)		WELL API NO. 30-025-36302
1. Type of Well: <input type="checkbox"/> Oil Well <input checked="" type="checkbox"/> Gas Well <input type="checkbox"/> Other		5. Indicate Type of Lease STATE <input checked="" type="checkbox"/> FEE <input type="checkbox"/>
2. Name of Operator DEVON ENERGY PRODUCTION CO LP		6. State Oil & Gas Lease No.
3. Address of Operator PO BOX 250, ARTESIA, NM 88211		7. Lease Name or Unit Agreement Name Rio Blanco 9 State
4. Well Location Unit Letter <u>B</u> : <u>660</u> feet from the <u>NORTH</u> line and <u>2129</u> feet from the <u>EAST</u> line Section <u>9</u> Township <u>23S</u> Range <u>34E</u> NMPM _____ County <u>LEA</u>		8. Well Number 1
11. Elevation (Show whether DR, RKB, RT, GR, etc.) 3405' GL		9. OGRID Number 6137
		10. Pool name or Wildcat Bell Lake; Devonian, NE Gas

12. Check Appropriate Box to Indicate Nature of Notice, Report or Other Data


NOTICE OF INTENTION TO:	SUBSEQUENT REPORT OF:
PERFORM REMEDIAL WORK <input type="checkbox"/>	REMEDIAL WORK <input type="checkbox"/>
TEMPORARILY ABANDON <input type="checkbox"/>	ALTERING CASING <input type="checkbox"/>
PULL OR ALTER CASING <input type="checkbox"/>	COMMENCE DRILLING OPNS. <input type="checkbox"/>
PLUG AND ABANDON <input type="checkbox"/>	CASING/CEMENT JOB <input type="checkbox"/>
CHANGE PLANS <input type="checkbox"/>	P AND A <input type="checkbox"/>
MULTIPLE COMPL <input type="checkbox"/>	
OTHER: <input type="checkbox"/>	


- ☒ All pits have been remediated in compliance with OCD rules and the terms of the Operator's pit permit and closure plan.
- ☒ Rat hole and cellar have been filled and leveled. Cathodic protection holes have been properly abandoned.
- ☒ A steel marker at least 4" in diameter and at least 4' above ground level has been set in concrete. It shows the **OPERATOR NAME, LEASE NAME, WELL NUMBER, API NUMBER, QUARTER/QUARTER LOCATION OR UNIT LETTER, SECTION, TOWNSHIP, AND RANGE. All information has been welded or permanently stamped on the marker's surface.**
- ☒ The location has been leveled as nearly as possible to original ground contour and has been cleared of all junk, trash, flow lines and other production equipment.
- ☒ Anchors, dead men, tie downs and risers have been cut off at least two feet below ground level.
- ☒ If this is a one-well lease or last remaining well on lease, the battery and pit location(s) have been remediated in compliance with OCD rules and the terms of the Operator's pit permit and closure plan. All flow lines, production equipment and junk have been removed from lease and well location.
- ☒ All metal bolts and other materials have been removed. Portable bases have been removed. (Poured onsite concrete bases do not have to be removed.)
- ☒ All other environmental concerns have been addressed as per OCD rules.
- ☒ Pipelines and flow lines have been abandoned in accordance with 19.15.35.10 NMAC. All fluids have been removed from non-retrieved flow lines and pipelines.
- ☒ If this is a one-well lease or last remaining well on lease: all electrical service poles and lines have been removed from lease and well location, except for utility's distribution infrastructure.
- When all work has been completed, return this form to the appropriate District office to schedule an inspection.

SIGNATURE Denise R. Menoud TITLE: ADMIN FIELD SUPPORT DATE 1/3/2019

TYPE OR PRINT NAME Denise Menoud E-MAIL: denise.menoud@dvn.com PHONE: 575-746-5544  
For State Use Only

APPROVED BY: Kerry Fortner TITLE Compliance Officer A DATE 1-18-19  
Conditions of Approval (if any): Devon - Internal





Rio Blanco 9 St 1

devon


This map is for illustrative purposes only and is neither a legally recorded map nor survey and is not intended to be used as one. Devon makes no warranty, representation, or guarantee of any kind regarding this map.

WGS\_1984\_Web\_Mercator\_Auxiliary\_Sphere  
Prepared by: Menoud  
Map is current as of: 03-Jan-2019



Miles

0 0.00 0.01 0.02 1:889



## **Menoud, Denise**

---

**From:** Menoud, Denise  
**Sent:** Thursday, January 3, 2019 2:56 PM  
**To:** Whitaker, Mark A, EMNRD  
**Cc:** karen.sharp@state.nm.us  
**Subject:** Rio Blanco 9 State #1 - P&A Reclamation C-103  
**Attachments:** Rio Blanco 9 St 1\_PA Reclaim C103 Submitted 1.3.19.pdf

**RE:** Rio Blanco 9 State #1  
30-025-36302

Please see attached C-103 requesting inspection of reclaimed pad. I will also mail the original. Thank you.

### ***Denise Menoud***

Admin Field Support,  
Completions - Reclamations - Regulatory  
Office: 575-746-5544  
Email: denise.menoud@devon.com

### ***Devon Energy***

6488 Seven Rivers Hwy  
PO Box 250, Artesia, NM 88210  
575-748-3371

Devon - Internal