

District I
1625 N. French Dr., Hobbs, NM 88240
Phone: (575) 393-6161 Fax: (575) 393-0720
District II
811 S. First St., Artesia, NM 88210
Phone: (575) 748-1283 Fax: (575) 748-9720
District III
1000 Rio Brazos Road, Aztec, NM 87410
Phone: (505) 334-6178 Fax: (505) 334-6170
District IV
1220 S. St. Francis Dr., Santa Fe, NM 87505
Phone: (505) 476-3460 Fax: (505) 476-3462

State of New Mexico
Energy, Minerals & Natural Resources
Department
OIL CONSERVATION DIVISION
1220 South St. Francis Dr.
Santa Fe, NM 87505

FORM C-102

Revised August 1, 2011

Submit one copy to appropriate

District Office

☐ AMENDED REPORT

WELL LOCATION AND ACREAGE DEDICATION PLAT

¹ API Number 30-025-	² Pool Code 96101	³ Pool Name SWD; Devonian
⁴ Property Code 724986	⁵ Property Name R WALLMAN STATE SWD	⁶ Well Number 1
⁷ OGRID No. 374146	⁸ Operator Name DELAWARE WATER MANAGEMENT COMPANY, LLC	⁹ Elevation 3714'

¹⁰Surface Location

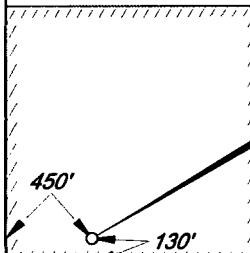


UL or lot no.	Section	Township	Range	Lot Idn	Feet from the	North/South line	Feet from the	East/West line	County
4	7	23-S	33-E	-	130'	SOUTH	450'	WEST	LEA

¹¹Bottom Hole Location If Different From Surface

UL or lot no.	Section	Township	Range	Lot Idn	Feet from the	North/South line	Feet from the	East/West line	County

¹² Dedicated Acres	¹³ Joint or Infill	¹⁴ Consolidation Code	¹⁵ Order No.

No allowable will be assigned to this completion until all interests have been consolidated or a non-standard unit has been approved by the division.

<p>¹⁶</p> 	<p>SURFACE LOCATION NEW MEXICO EAST NAD 1927 X=721048 Y=478060 LAT.: N 32.3122744 LONG.: W 103.6178345 NAD 1983 X=762232 Y=478119 LAT.: N 32.3123978 LONG.: W 103.6183174</p>			<p>¹⁷OPERATOR CERTIFICATION</p> <p>I hereby certify that the information contained herein is true and complete to the best of my knowledge and belief, and that this organization either owns a working interest or unleased mineral interest in the land including the proposed bottom hole location or has a right to drill this well at this location pursuant to a contract with an owner of such a mineral or working interest, or to a voluntary pooling agreement or a compulsory pooling order heretofore entered by the division.</p> <p> 2-6-19</p> <p>Signature Date</p> <p>Brian Wood</p> <p>Printed Name</p> <p>brian@permitswest.com</p> <p>E-mail Address</p> <p>(505) 466-8120</p>
	<p>¹⁸SURVEYOR CERTIFICATION</p> <p>I hereby certify that the well location shown on this plat was plotted from field notes of actual surveys made by me or under my supervision, and that the same is true to the best of my belief.</p> <p>01/18/2019</p> <p>Date of Survey</p> <p></p> <p>Signature and Seal of Professional Surveyor</p> <p>Certificate Number</p>			