

UNITED STATES
DEPARTMENT OF THE INTERIOR
BUREAU OF LAND MANAGEMENT

FORM APPROVED
OMB NO. 1004-0137
Expires: January 31, 2018

SUNDRY NOTICES AND REPORTS ON WELLS
Do not use this form for proposals to drill or to re-enter an abandoned well. Use form 3160-3 (APD) for such proposals.

Serial No.
NMNM0127A

6. If Indian, Allottee or Tribe Name

7. If Unit or CA/Agreement, Name and/or No.

8. Well Name and No.
SALADO DRAW 9/16 W0AP FED COM 3H

9. API Well No.
30-025-44648-00-X1

10. Field and Pool or Exploratory Area
RED HILLS-WOLFCAMP, WEST (GAS)

11. County or Parish, State
LEA COUNTY, NM

SUBMIT IN TRIPLICATE - Other instructions on page 2

MAR 11 2019

RECEIVED

1. Type of Well
☐ Oil Well ☒ Gas Well ☐ Other

2. Name of Operator
MEWBOURNE OIL COMPANY

Contact: JACKIE LATHAN
E-Mail: jlathan@mewbourne.com

3a. Address
P O BOX 5270
HOBBS, NM 88241

3b. Phone No. (include area code)
Ph: 575-393-5905

4. Location of Well (Footage, Sec., T., R., M., or Survey Description)
Sec 9 T26S R33E NENE 330FNL 260FEL
32.064354 N Lat, 103.569557 W Lon

12. CHECK THE APPROPRIATE BOX(ES) TO INDICATE NATURE OF NOTICE, REPORT, OR OTHER DATA

TYPE OF SUBMISSION	TYPE OF ACTION			
<input type="checkbox"/> Notice of Intent	<input type="checkbox"/> Acidize	<input type="checkbox"/> Deepen	<input type="checkbox"/> Production (Start/Resume)	<input type="checkbox"/> Water Shut-Off
<input checked="" type="checkbox"/> Subsequent Report	<input type="checkbox"/> Alter Casing	<input type="checkbox"/> Hydraulic Fracturing	<input type="checkbox"/> Reclamation	<input type="checkbox"/> Well Integrity
<input type="checkbox"/> Final Abandonment Notice	<input type="checkbox"/> Casing Repair	<input type="checkbox"/> New Construction	<input type="checkbox"/> Recomplete	<input checked="" type="checkbox"/> Other
	<input type="checkbox"/> Change Plans	<input type="checkbox"/> Plug and Abandon	<input type="checkbox"/> Temporarily Abandon	Well Spud
	<input type="checkbox"/> Convert to Injection	<input type="checkbox"/> Plug Back	<input type="checkbox"/> Water Disposal	

13. Describe Proposed or Completed Operation: Clearly state all pertinent details, including estimated starting date of any proposed work and approximate duration thereof. If the proposal is to deepen directionally or recompleat horizontally, give subsurface locations and measured and true vertical depths of all pertinent markers and zones. Attach the Bond under which the work will be performed or provide the Bond No. on file with BLM/BIA. Required subsequent reports must be filed within 30 days following completion of the involved operations. If the operation results in a multiple completion or recompleat in a new interval, a Form 3160-4 must be filed once testing has been completed. Final Abandonment Notices must be filed only after all requirements, including reclamation, have been completed and the operator has determined that the site is ready for final inspection.

12/23/18

Spud 14 3/4" hole @ 1037'. Ran 1037' of 10 3/4" 45.5# HCL80 BT&C Csg. Cemented with 550 sks Lite Class C w/additives. Mixed @ 13.5#/g w/1.74 yd. Tail w/200 sks Class C w/2% CaCl2. Mixed @ 14.8#/g w/1.34 yd. Displaced w/96 bbls of OBM. Plug down @ 2:30 PM 12/24/18. Circ 175 sks of cmt to the pit. Test BOPE to 10000# & Annular to 5000#. At 1:15 A.M. 12/26/18, tested csg to 1500#, held OK. FIT test to 9.8 PPG EMW. Drilled-out with 9 7/8" bit.

Charts & schematic attached.

Bond on file: NM1693 nationwide & NMB000919

14. I hereby certify that the foregoing is true and correct.

Electronic Submission #455450 verified by the BLM Well Information System

For MEWBOURNE OIL COMPANY, sent to the Hobbs

Committed to AFMSS for processing by JONATHON W SHEPARD on 02/26/2019 (19JS0025SE)

Name (Printed/Typed) JACKIE LATHAN

Title REGULATORY

Signature (Electronic Submission)

Date 02/21/2019

THIS SPACE FOR FEDERAL OR STATE OFFICE USE

Approved By

Title Accepted for Record

Feb 26 2019

Conditions of approval, if any, are attached. Approval of this notice does not warrant or certify that the applicant holds legal or equitable title to those rights in the subject lease which would entitle the applicant to conduct operations thereon.

Jonathon Shepard
Carlsbad Field Office

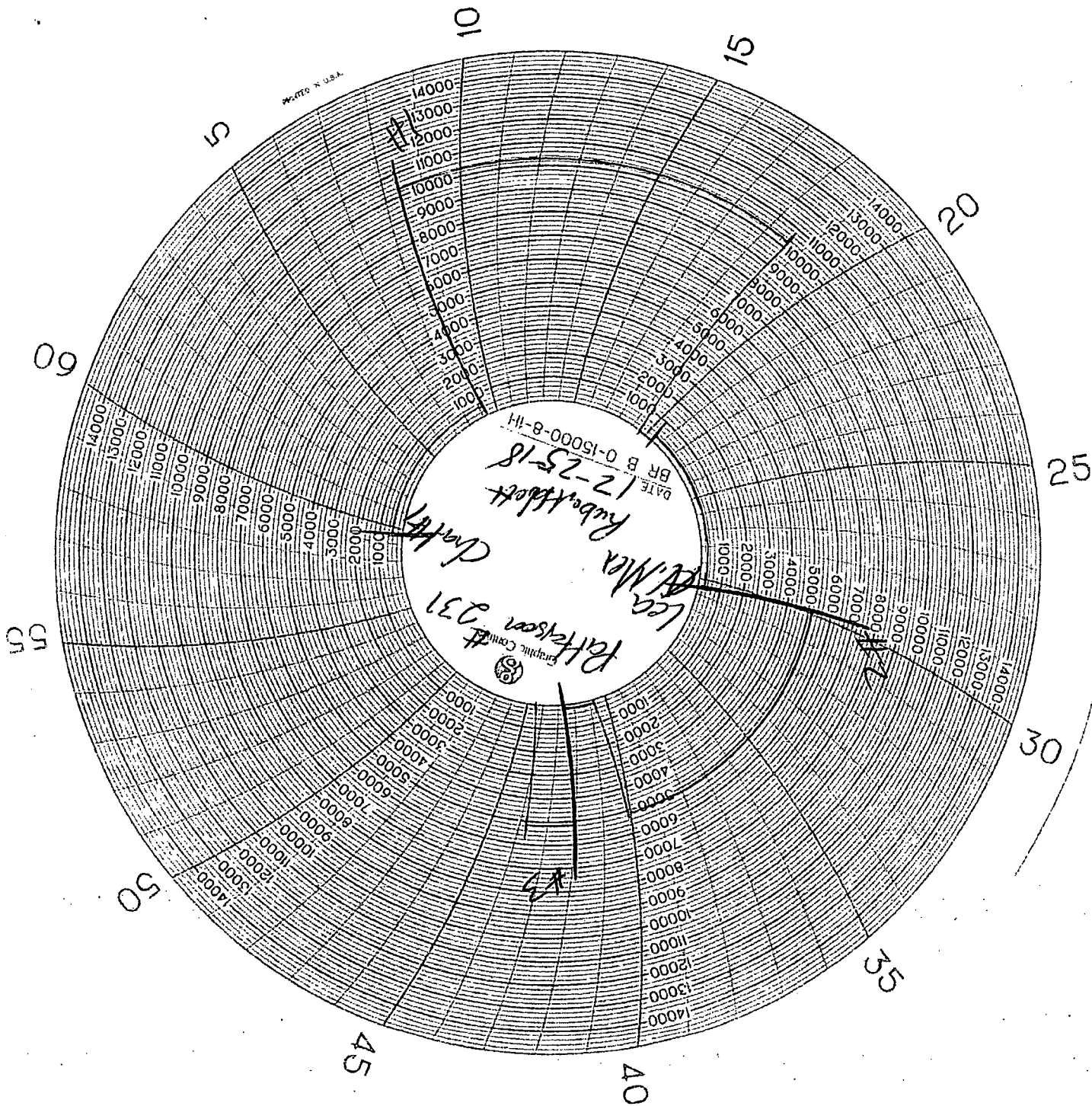
Title 18 U.S.C. Section 1001 and Title 43 U.S.C. Section 1212, make it a crime for any person knowingly and willfully to make to any department or agency of the United States any false, fictitious or fraudulent statements or representations as to any matter within its jurisdiction.

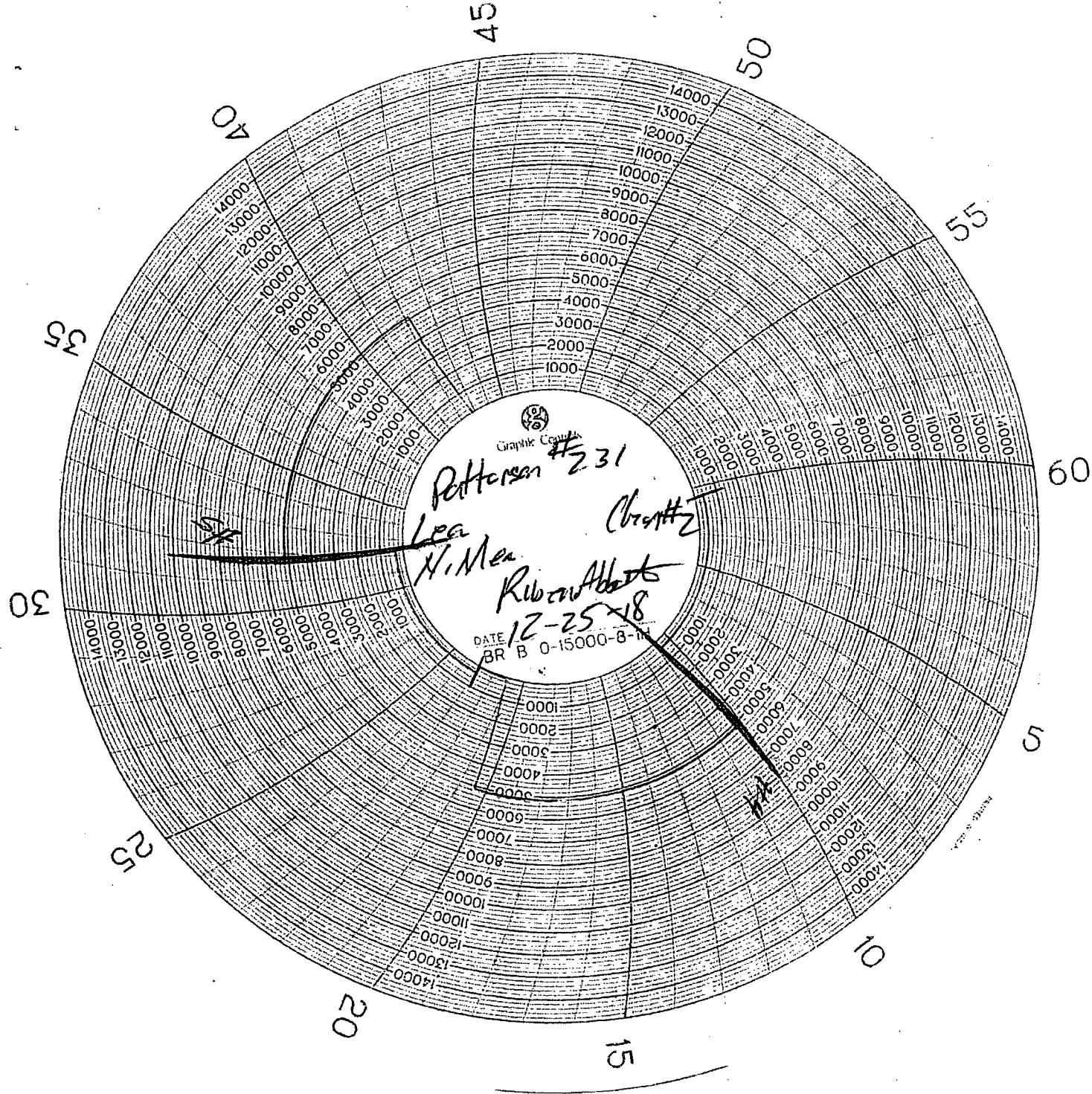
(Instructions on page 2)

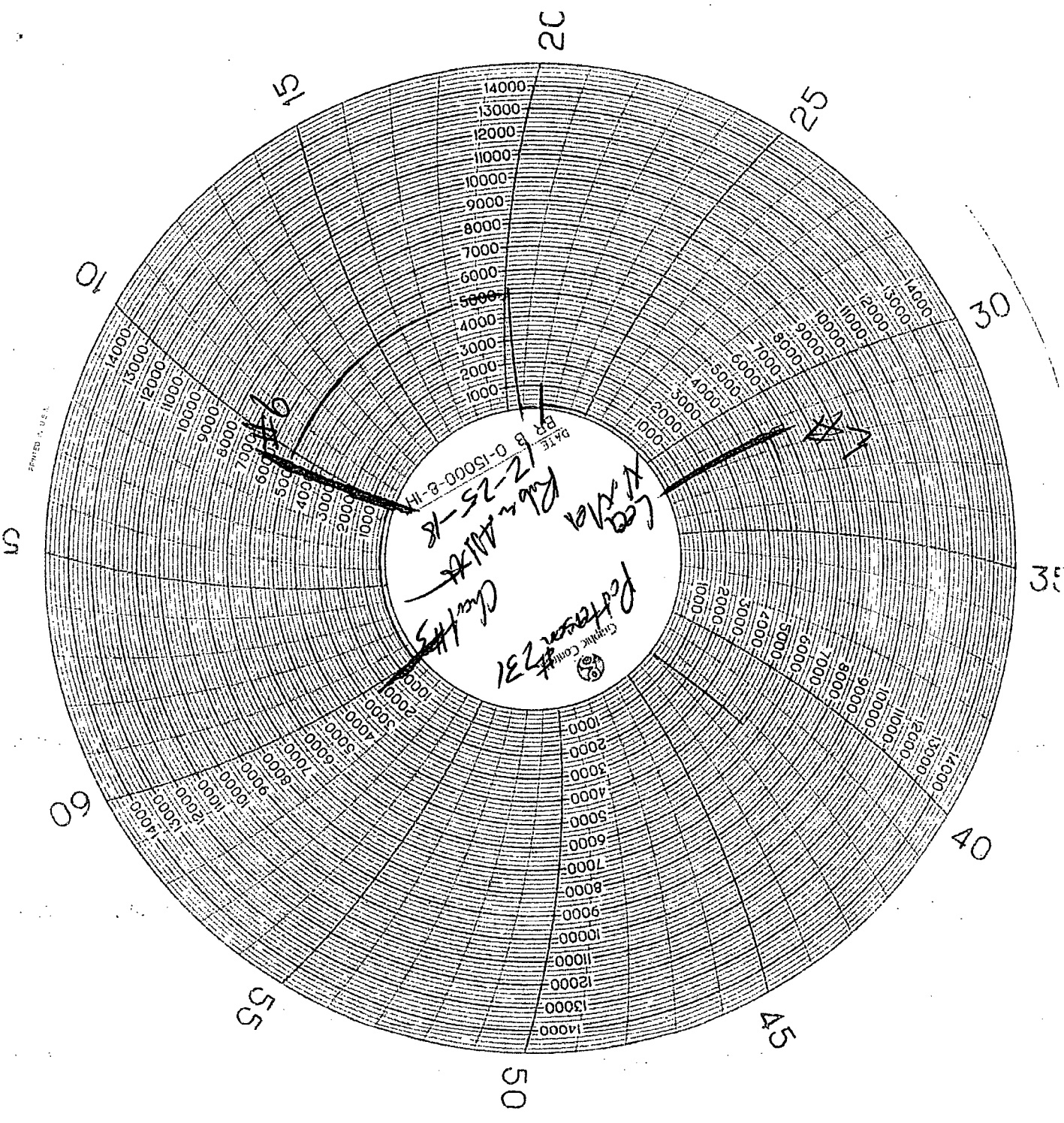
** BLM REVISED ** BLM REVISED ** BLM REVISED ** BLM REVISED ** BLM REVISED **

Revisions to Operator-Submitted EC Data for Sundry Notice #455450

	Operator Submitted	BLM Revised (AFMSS)
Sundry Type:	SPUD SR	SPUD SR
Lease:	NMNM0127A	NMNM0127A
Agreement:		
Operator:	MEWBOURNE OIL COMPANY PO BOX 5270 HOBBS, NM 88241 Ph: 575-393-5905	MEWBOURNE OIL COMPANY P O BOX 5270 HOBBS, NM 88241 Ph: 575.393.5905
Admin Contact:	JACKIE LATHAN AUTHORIZED REPRESENTATIVE E-Mail: jlathan@mewbourne.com Ph: 575-393-5905	JACKIE LATHAN REGULATORY E-Mail: jlathan@mewbourne.com Ph: 575-393-5905
Tech Contact:	JACKIE LATHAN AUTHORIZED REPRESENTATIVE E-Mail: jlathan@mewbourne.com Ph: 575-393-5905	JACKIE LATHAN REGULATORY E-Mail: jlathan@mewbourne.com Ph: 575-393-5905
Location:		
State:	NM	NM
County:	LEA	LEA
Field/Pool:	RED HILLS WOLFCAMP GAS	RED HILLS-WOLFCAMP, WEST (GAS)
Well/Facility:	SALADO DRAW 9/16 W0AP FED COM 1H Sec 9 T26S R33E Mer NMP NENE 380FNL 210FEL	SALADO DRAW 9/16 W0AP FED COM 3H Sec 9 T26S R33E NENE 330FNL 260FEL 32.064354 N Lat, 103.569557 W Lon







PRINTED U.S.A.

