

UNITED STATES  
DEPARTMENT OF THE INTERIOR  
BUREAU OF LAND MANAGEMENTFORM APPROVED  
OMB NO. 1004-0137  
Expires January 31, 2018**SUNDRY NOTICES AND REPORTS ON WELLS**  
**Do not use this form for proposals to drill or to re-enter an abandoned well. Use form 3160-3 (APD) for such proposals.**HOBBS OGD  
MAR 12 2019  
RECEIVED5. Lease Serial No.  
NMNM84728

6. If Indian, Allottee or Tribe Name

7. If Unit or CA/Agreement, Name and/or No.

8. Well Name and No.  
BALLISTA FEDERAL 23 32 13 WXY 12H9. API Well No.  
30-025-45230-00-X110. Field and Pool or Exploratory Area  
DIAMONDTAIL11. County or Parish, State  
LEA COUNTY, NM

SUBMIT IN TRIPLICATE - Other instructions on page 2

## 1. Type of Well

☒ Oil Well ☐ Gas Well ☐ Other

## 2. Name of Operator

MARATHON OIL PERMIAN LLC

Contact: JENNIFER VAN CUREN

E-Mail: jvancuren@marathonoil.co

## 3a. Address

5555 SAN FELIPE STREET  
HOUSTON, TX 77056

## 3b. Phone No. (include area code)

Ph: 713-296-2500

## 4. Location of Well (Footage, Sec., T., R., M., or Survey Description)

Sec 13 T23S R32E SESW 230FSL 1614FWL  
32.298004 N Lat, 103.631195 W Lon

## 12. CHECK THE APPROPRIATE BOX(ES) TO INDICATE NATURE OF NOTICE, REPORT, OR OTHER DATA

## TYPE OF SUBMISSION

## TYPE OF ACTION

☒ Notice of Intent☐ Subsequent Report☐ Final Abandonment Notice☐ Acidize☐ Alter Casing☐ Casing Repair☐ Change Plans☐ Convert to Injection☐ Deepen☐ Hydraulic Fracturing☐ New Construction☐ Plug and Abandon☐ Plug Back☐ Production (Start/Resume)☐ Reclamation☐ Recomplete☐ Temporarily Abandon☐ Water Disposal☐ Water Shut-Off☐ Well Integrity☒ Other  
Change to Original A  
PD

13. Describe Proposed or Completed Operation: Clearly state all pertinent details, including estimated starting date of any proposed work and approximate duration thereof. If the proposal is to deepen directionally or recomple horizontally, give subsurface locations and measured and true vertical depths of all pertinent markers and zones. Attach the Bond under which the work will be performed or provide the Bond No. on file with BLM/BIA. Required subsequent reports must be filed within 30 days following completion of the involved operations. If the operation results in a multiple completion or recompletion in a new interval, a Form 3160-4 must be filed once testing has been completed. Final Abandonment Notices must be filed only after all requirements, including reclamation, have been completed and the operator has determined that the site is ready for final inspection.

Marathon Oil Permian LLC. respectfully requests to ~~change the well name~~  
From: Ballista 23 32 13 WXY Federal 12H

~~TO: Ballista 23 32 13 WXY Federal 12H~~

## 14. I hereby certify that the foregoing is true and correct.

Electronic Submission #451111 verified by the BLM Well Information System  
For MARATHON OIL PERMIAN LLC, sent to the Hobbs  
Committed to AFMSS for processing by PRISCILLA PEREZ on 01/29/2019 (19PP0838SE)

Name (Printed/Typed) JENNIFER VAN CUREN


Title SR. REGULATORY COMPLIANCE REP

Signature (Electronic Submission)

Date 01/18/2019

## THIS SPACE FOR FEDERAL OR STATE OFFICE USE

Approved By



Title

Petroleum Engineer

Date

3/5/19

Conditions of approval, if any, are attached. Approval of this notice does not warrant or certify that the applicant holds legal or equitable title to those rights in the subject lease which would entitle the applicant to conduct operations thereon.

Office



Title 18 U.S.C. Section 1001 and Title 43 U.S.C. Section 1212, make it a crime for any person knowingly and willfully to make to any department or agency of the United States any false, fictitious or fraudulent statements or representations as to any matter within its jurisdiction.

(Instructions on page 2)

\*\* BLM REVISED \*\* BLM REVISED \*\* BLM REVISED \*\* BLM REVISED \*\* BLM REVISED \*\*



District I  
1625 N. French Dr., Hobbs, NM 88240  
Phone: (575) 393-6161 Fax: (575) 393-0720  
District II  
811 S. First St., Artesia, NM 88210  
Phone: (575) 748-1283 Fax: (575) 748-9720  
District III  
1000 Rio Brazos Road, Aztec, NM 87410  
Phone: (505) 334-6178 Fax: (505) 334-6170  
District IV  
1220 S. St. Francis Dr., Santa Fe, NM 87505  
Phone: (505) 476-3460 Fax: (505) 476-3462

State of New Mexico  
Energy, Minerals & Natural Resources Department  
OIL CONSERVATION DIVISION  
1220 South St. Francis Dr.  
Santa Fe, NM 87505

Form C-102  
Revised August 1, 2011  
Submit one copy to appropriate  
District Office

☐ AMENDED REPORT

WELL LOCATION AND ACREAGE DEDICATION PLAT

<sup>1</sup> API Number	<sup>2</sup> Pool Code 17645	<sup>3</sup> Pool Name DIAMONDTAIL; WOLFCAMP
<sup>4</sup> Property Code	<sup>5</sup> Property Name BALLISTA 13 WXY FEDERAL COM	<sup>6</sup> Well Number 12H
<sup>7</sup> OGRID No. 372098	<sup>8</sup> Operator Name MARATHON OIL PERMIAN LLC	<sup>9</sup> Elevation 3714'

<sup>10</sup> Surface Location

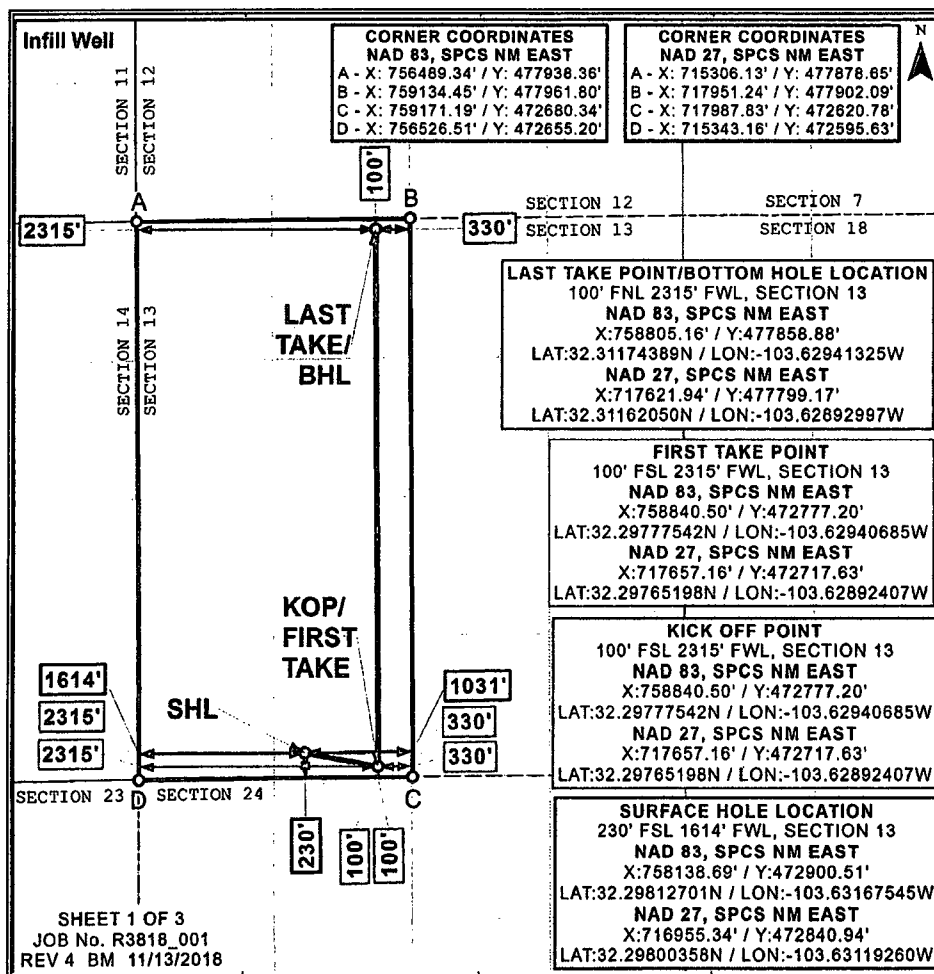
UL or lot no.	Section	Township	Range	Lot Idn	Feet from the	North/South line	Feet from the	East/West line	County
N	13	23S	32E		230	SOUTH	1614	WEST	LEA

<sup>11</sup> Bottom Hole Location If Different From Surface

UL or lot no.	Section	Township	Range	Lot Idn	Feet from the	North/South line	Feet from the	East/West line	County
C	13	23S	32E		100	NORTH	2315	WEST	LEA

<sup>12</sup> Dedicated Acres 320.0	<sup>13</sup> Joint or Infill	<sup>14</sup> Consolidation Code	<sup>15</sup> Order No.
--	-------------------------------	----------------------------------	-------------------------

No allowable will be assigned to this completion until all interests have been consolidated or a non-standard unit has been approved by the division.



<sup>17</sup> OPERATOR CERTIFICATION

I hereby certify that the information contained herein is true and complete to the best of my knowledge and belief, and that this organization either owns a working interest or unleased mineral interest in the land including the proposed bottom hole location or has a right to drill this well at this location pursuant to a contract with an owner of such a mineral or working interest, or to a voluntary pooling agreement or a compulsory pooling order heretofore entered by the division.

Signature: *Adrian Covarrubias* Date: 1/18/2019

Printed Name: Adrian Covarrubias


E-mail Address:

<sup>18</sup> SURVEYOR CERTIFICATION

I hereby certify that the well location shown on this plat was plotted from field notes of actual surveys made by me or under my supervision, and that the same is true and correct to the best of my belief.

NOVEMBER 28, 2018  
Date of Survey  
Signature and Seal of Professional Surveyor:

Certificate Number  
LLOYD P. SHORT 21653



PIPELINE

Drill Hole

3722

11

11

BALLISTA FEDERAL 23 32 13 WXY 12H  
LAST TAKE/ BHL  
MARATHON OIL PERMIAN LLC

3740

3735

3709

Oil Well

3772

14

13

13

13

8

18

PIPELINE

BALLISTA FEDERAL 23 32 13 WXY 12H  
KOP/ FIRST TAKE  
MARATHON OIL PERMIAN LLC

Gravel Pit

3701

3711

3720

3700

3697

3736

24

24

24

23

23

3688

OIL FIELD

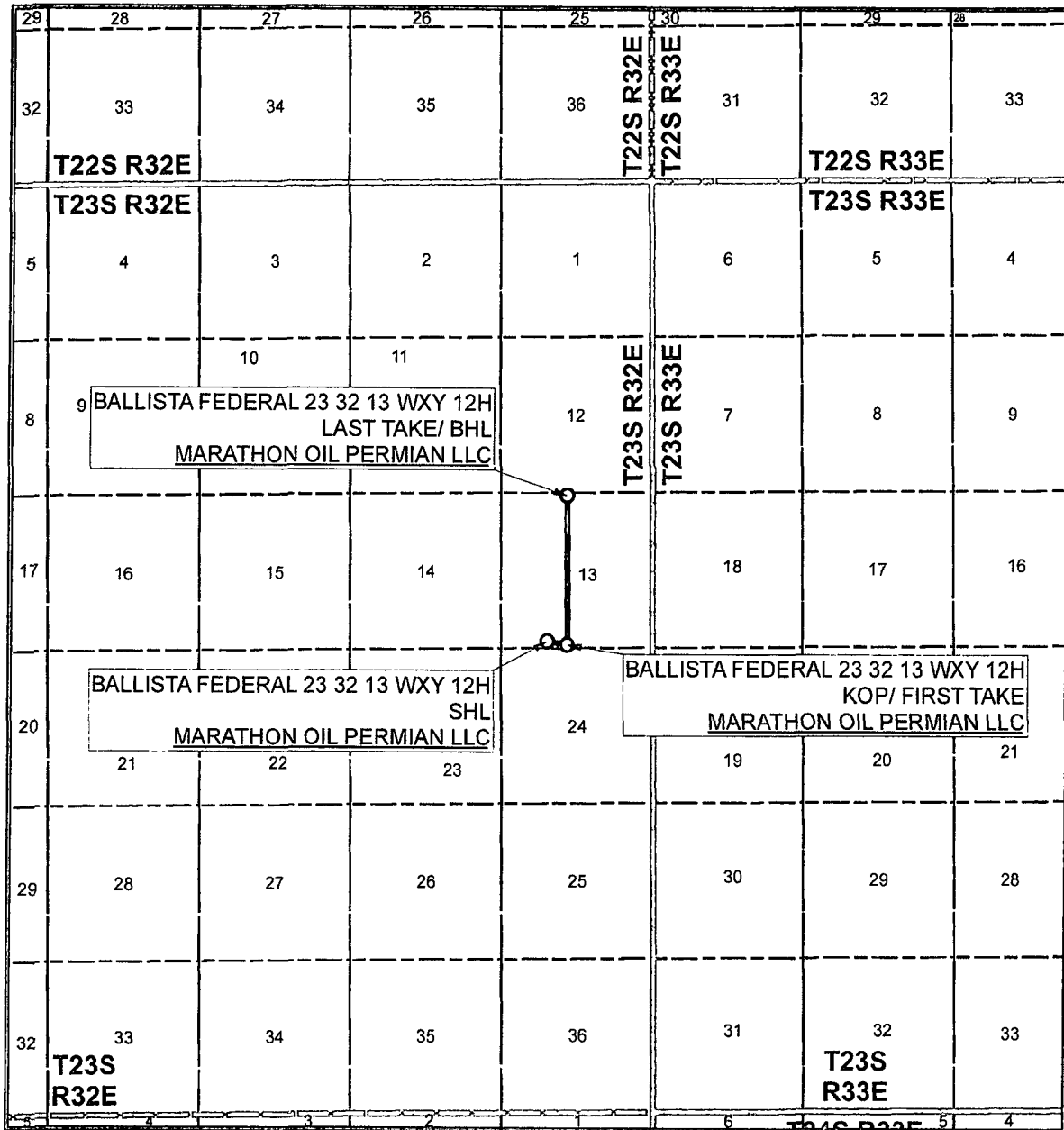
Copyright © 2013 National Geographic Society, i-cubed

1" = 2,000'  
CONTOUR INTERVAL = 10'



PREPARED BY:  
R-SQUARED GLOBAL, LLC  
1309 LOUISVILLE AVENUE, MONROE, LA 71201  
318-323-6900 OFFICE  
JOB No. R3818\_001

# VICINITY MAP



SEC. 13 TWP. 23-S RGE. 32-E

SURVEY: N.M.P.M.

COUNTY: LEA

OPERATOR: MARATHON OIL PERMIAN LLC

DESCRIPTION: 230' FSL & 1614' FWL

ELEVATION: 3714'

LEASE: BALLISTA FEDERAL 23 32 13

U.S.G.S. TOPOGRAPHIC MAP: BOOTLEG RIDGE, NM.

1" = 1 MILE



SHEET 3 OF 3

PREPARED BY:  
R-SQUARED GLOBAL, LLC  
1309 LOUISVILLE AVENUE, MONROE, LA 71201  
318-323-6900 OFFICE  
JOB No. R3818\_001