

UNITED STATES
DEPARTMENT OF THE INTERIOR
BUREAU OF LAND MANAGEMENTFORM APPROVED
OMB NO. 1004-0137
Expires: January 31, 2018**SUNDRY NOTICES AND REPORTS ON WELLS**
*Do not use this form for proposals to drill or to re-enter an abandoned well. Use form 3160-3 (APD) for such proposals.*5. Lease Serial No.
NMNM85939

6. If Indian, Allottee or Tribe Name

7. If Unit or CA/Agreement, Name and/or No.

SUBMIT IN TRIPLICATE - Other instructions on page 2

1. Type of Well

☒ Oil Well ☐ Gas Well ☐ Other

2. Name of Operator

MARATHON OIL PERMIAN LLC

Contact: JENNIFER VAN CUREN

E-Mail: jvancuren@marathonoil.com

8. Well Name and No.

COLIBRI 10 FB FEDERAL 20H

9. API Well No.

30-025-42181-00-X1

3a. Address

5555 SAN FELIPE STREET
HOUSTON, TX 77056

3b. Phone No. (include area code)

Ph: 713.296.2500

10. Field and Pool or Exploratory Area

DIAMONDTAIL

4. Location of Well (Footage, Sec., T., R., M., or Survey Description)

Sec 10 T23S R32E NWNE 0212FNL 2222FEL
32.325860 N Lat, 103.661163 W Lon

11. County or Parish, State

LEA COUNTY, NM

12. CHECK THE APPROPRIATE BOX(ES) TO INDICATE NATURE OF NOTICE, REPORT, OR OTHER DATA

TYPE OF SUBMISSION	TYPE OF ACTION			
<input type="checkbox"/> Notice of Intent	<input type="checkbox"/> Acidize	<input type="checkbox"/> Deepen	<input type="checkbox"/> Production (Start/Resume)	<input type="checkbox"/> Water Shut-Off
<input checked="" type="checkbox"/> Subsequent Report	<input type="checkbox"/> Alter Casing	<input type="checkbox"/> Hydraulic Fracturing	<input type="checkbox"/> Reclamation	<input type="checkbox"/> Well Integrity
<input type="checkbox"/> Final Abandonment Notice	<input type="checkbox"/> Casing Repair	<input type="checkbox"/> New Construction	<input type="checkbox"/> Recomplete	<input checked="" type="checkbox"/> Other
	<input type="checkbox"/> Change Plans	<input type="checkbox"/> Plug and Abandon	<input type="checkbox"/> Temporarily Abandon	Site Facility Diagram/Security Plan
	<input type="checkbox"/> Convert to Injection	<input type="checkbox"/> Plug Back	<input type="checkbox"/> Water Disposal	

13. Describe Proposed or Completed Operation: Clearly state all pertinent details, including estimated starting date of any proposed work and approximate duration thereof. If the proposal is to deepen directionally or recompleat horizontally, give subsurface locations and measured and true vertical depths of all pertinent markers and zones. Attach the Bond under which the work will be performed or provide the Bond No. on file with BLM/BIA. Required subsequent reports must be filed within 30 days following completion of the involved operations. If the operation results in a multiple completion or recompleat in a new interval, a Form 3160-4 must be filed once testing has been completed. Final Abandonment Notices must be filed only after all requirements, including reclamation, have been completed and the operator has determined that the site is ready for final inspection.

Marathon Oil Permian is submitting the facility diagram for this well.
Please see attached sheet for all required information.

14. I hereby certify that the foregoing is true and correct.

Electronic Submission #453895 verified by the BLM Well Information System
For MARATHON OIL PERMIAN LLC, sent to the Hobbs
Committed to AFMSS for processing by DEBORAH MCKINNEY on 02/12/2019 (19DLM0246SE)

Name (Printed/Typed) JENNIFER VAN CUREN

Title SR. REGULATORY COMPLIANCE REP

Signature (Electronic Submission)

Date 02/08/2019

ACCEPTED FOR RECORD

THIS SPACE FOR FEDERAL OR STATE OFFICE USE

Approved By

Title

FEB 14 2019
Date

Conditions of approval, if any, are attached. Approval of this notice does not warrant or certify that the applicant holds legal or equitable title to those rights in the subject lease which would entitle the applicant to conduct operations thereon.

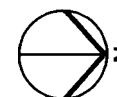
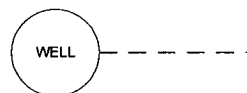
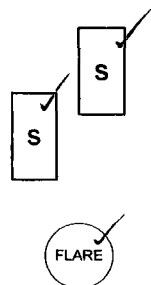
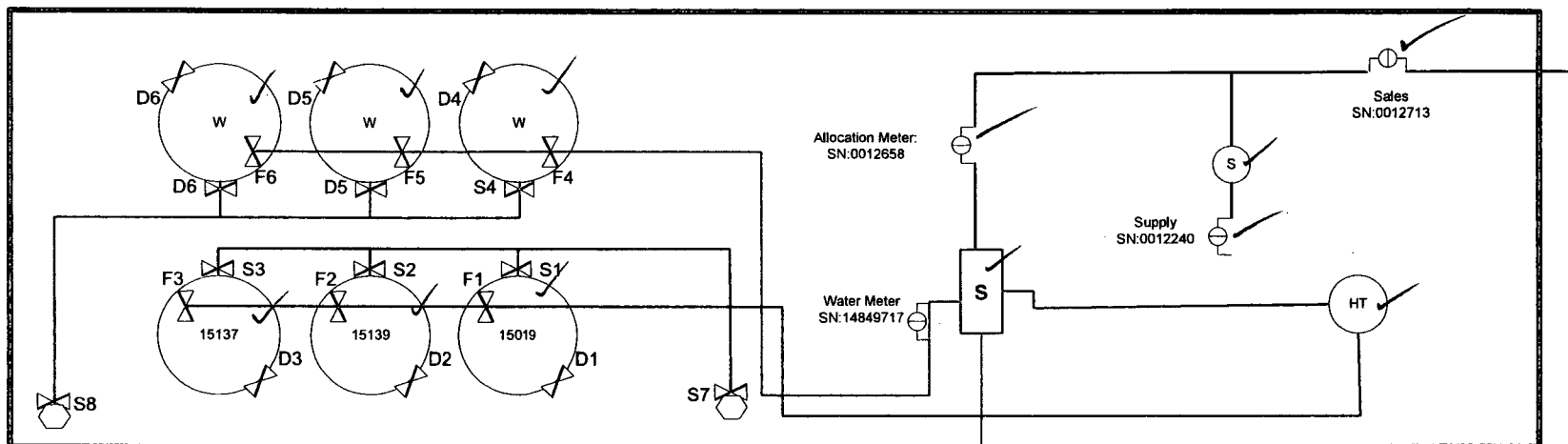
Office

DMCKinney LIE
BUREAU OF LAND MANAGEMENT
CARLSBAD FIELD OFFICE

Title 18 U.S.C. Section 1001 and Title 43 U.S.C. Section 1212, make it a crime for any person knowingly and willfully to make to any department or agency of the United States any false, fictitious or fraudulent statements or representations as to any matter within its jurisdiction.

(Instructions on page 2)

** BLM REVISED ** BLM REVISED ** BLM REVISED ** BLM REVISED ** BLM REVISED **



NOTES/KEY

HT – Heater Treater
S – Separator
F1 – F6 – Production Valves
S1 – S8 – Sales Valves
D1 – D6 – Drain Valves



FIGURE TITLE

COLIBRI 10 FB FEDERAL 20H

API

30-025-42181

LEASE

NMNM85939

CA #

OPERATOR

**MARATHON OIL PERMIAN, LLC
5555 SAN FELIPE ST, HOUSTON, TX 77056**

LOCATION

LEA COUNTY, NM

NWNE-10-23S-32E

LAT
LONG

**32.325734
-103.661154**

DATE FEB 2019

SCALE NOT TO SCALE

DRAWN BY AC

APPROVED BY JVC

Valve Positioning in the Production Phase

Production into 15004

F1 is open
F2-F3 are sealed closed
S1-S3, S7 are sealed closed
D1-D3 are sealed closed

Production into 15006

F2 is open
F1,F3 are sealed closed
S1-S3, S7 are sealed closed
D1-D3 are sealed closed

Production into 15382

F3 is open
F1,F2 are sealed closed
S1-S3, S7 are sealed closed
D1-D3 are sealed closed

Valve Positioning in the Sales Phase

Sales from 15004

S1, S7 are open
S2,S3 are sealed closed
F1 is sealed closed
F2,F3 are open or closed
D1-D3 are sealed closed

Sales from 15006

S2, S7 are open
S1,S3 are sealed closed
F2 is sealed closed
F1,F3 are open or closed
D1-D3 are sealed closed

Sales from 15382

S3, S7 are open
S2,S3 are sealed closed
F3 is sealed closed
F1,F2 are open or closed
D1-D3 are sealed closed

Valve Positioning in the Drain Phase

Draining from 15004

D1 is open
D2,D3 are sealed closed
F1 is sealed closed
F2,F3 are open or closed
S1-S3, S7 are sealed closed

Draining from 15006

D2 is open
D1,D3 are sealed closed
F2 is sealed closed
F1,F3 are open or closed
S1-S3, S7 are sealed closed

Draining from 15382

D3 is open
D1,D2 are sealed closed
F3 is sealed closed
F1,F2 are open or closed
S1-S3, S7 are sealed closed



Marathon Oil

FIGURE TITLE

COLIBRI 10 FB FEDERAL 20H

API

30-025-42181

LEASE

NMNM85939

CA

OPERATOR

**MARATHON OIL PERMIAN, LLC
5555 SAN FELIPE ST, HOUSTON, TX 77056**

LOCATION

LEA COUNTY, NM

NWNE-10-23S-32E

LAT

32.325734

LONG

-103.661154

DATE FEB 2019

SCALE NOT TO SCALE

DRAWN BY AC

APPROVED BY JVC