

District I

1625 N. French Dr., Hobbs, NM 88240

State of New Mexico
Energy, Minerals & Natural Resources

Form C-104

Revised August 1, 2011

District II 811 S. First St., Artesia, NM 88210

District III 1000 Rio Brazos Rd., Aztec, NM 87410

Oil Conservation Division

Submit one copy to appropriate District Office

District IV

1220 S. St. Francis Dr., Santa Fe, NM 87505

1220 South St. Francis Dr.
Santa Fe, NM 87505☐ AMENDED REPORT

I. REQUEST FOR ALLOWABLE AND AUTHORIZATION TO TRANSPORT

¹ Operator name and Address EOG RESOURCES INC PO BOX 2267 MIDLAND, TX 79702		² OGRID Number 7377
		³ Reason for Filing Code/ Effective Date NW 04/15/2019
⁴ API Number 30 - 025-45318	⁵ Pool Name WC025 G09 S243336I; UPPER WOLFCAMP	⁶ Pool Code 98092
⁷ Property Code 319634	MAMBA 30 STATE COM	⁹ Well Number 706H

II. ¹⁰ Surface Location

UL or lot no.	Section	Township	Range	Lot Idn	Feet from the	North/South	Feet from the	East/West line	County
N	30	24S	33E		1039'	SOUTH	1889'	WEST	LEA

¹¹ Bottom Hole Location

UL or lot no.	Section	Township	Range	Lot Idn	Feet from the	North/South	Feet from the	East/West line	County
C	30	24S	33E		122'	NORTH	2306'	WEST	LEA

¹² Lse Code S	¹³ Producing Method Code FLOWING	¹⁴ Gas Connection Date	¹⁵ C-129 Permit Number	¹⁶ C-129 Effective Date	¹⁷ C-129 Expiration Date
-----------------------------	---	--------------------------------------	-----------------------------------	------------------------------------	-------------------------------------

III. Oil and Gas Transporters

¹⁸ Transporter OGRID	¹⁹ Transporter Name and Address	²⁰ O/G/W
372812	EOGRM	OIL
151618	ENTERPRISE FIELD SERVICES	GAS
298751	REGENCY FIELD SRVICES, LLC	GAS
36785	DCP MIDSTREAM	GAS

IV. Well Completion Data


²¹ Spud Date 12/29/2018	²² Ready Date 04/15/2019	²³ TD 17,395'	²⁴ PBDT 17,361'	²⁵ Perforations 12,780-17,361'	²⁶ DHC, MC
²⁷ Hole Size	²⁸ Casing & Tubing Size	²⁹ Depth Set	³⁰ Sacks Cement		
12 1/4"	9 5/8"	1,246'	660 SXS CL C/CIRC		
8 3/4"	7 5/8"	11,925'	875 SXS CL C/CIRC		
6 3/4"	5 1/2"	17,379'	650 SXS CL H/TOC 5,152' CBL		

V. Well Test Data

³¹ Date New Oil 04/15/2019	³² Gas Delivery Date 04/15/2019	³³ Test Date 04/20/2019	³⁴ Test Length 24HRS	³⁵ Tbg. Pressure	³⁶ Csg. Pressure 1502
³⁷ Choke Size 64	³⁸ Oil 2281 BOPD	³⁹ Water 6000 BWPD	⁴⁰ Gas 5570 MCFPD		⁴¹ Test Method


⁴² I hereby certify that the rules of the Oil Conservation Division have been complied with and that the information given above is true and complete to the best of my knowledge and belief.

Signature:

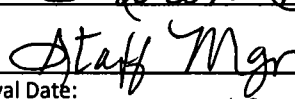
Printed name:
Kay MaddoxTitle:
Regulatory AnalystE-mail Address:
Kay_Maddox@eogresources.comDate:
05/01/2019Phone:
432-686-3658

OIL CONSERVATION DIVISION

Approved by:



Title:



Approval Date:

5-2-19