

Submit 1 Copy To Appropriate District Office
District I - (575) 393-6161
1625 N. French Dr., Hobbs, NM 88240
District II - (575) 748-1283
811 S. First St., Artesia, NM 88210
District III - (505) 334-6178
1000 Rio Brazos Rd., Aztec, NM 87410
District IV - (505) 476-3460
1220 S. St. Francis Dr., Santa Fe, NM 87505

State of New Mexico
Energy, Minerals and Natural Resources

OIL CONSERVATION
1220 South St. Francis Dr.
Santa Fe, NM 87505
MAY 30 2019

Form C-103
Revised July 18, 2013

WELL API NO.	30-025-23658
5. Indicate Type of Lease STATE <input checked="" type="checkbox"/> FEE <input type="checkbox"/>	
6. State Oil & Gas Lease No.	312479
7. Lease Name or Unit Agreement Name	NORTH VACUUM ABO UNIT
8. Well Number	151
9. OGRID Number	298299
10. Pool name or Wildcat	VACUUM; ABO, NORTH
11. Elevation (Show whether DR, RKB, RT, GR, etc.)	4030 GR

SUNDRY NOTICES AND REPORTS ON WORK RECEIVED
(DO NOT USE THIS FORM FOR PROPOSALS TO DRILL OR TO DEEPEN OR PLUG BACK TO A DIFFERENT RESERVOIR. USE "APPLICATION FOR PERMIT" (FORM C-101) FOR SUCH PROPOSALS.)

1. Type of Well: Oil Well <input type="checkbox"/> Gas Well <input checked="" type="checkbox"/> Other <input type="checkbox"/> INJ
2. Name of Operator CROSS TIMBERS ENERGY, LLC
3. Address of Operator 400 W 7TH STREET, FORT WORTH, TX 76102
4. Well Location Unit Letter F 1980 feet from the N line and 2130 feet from the W line Section 23 Township 17-S Range 34-E NMPM County LEA
11. Elevation (Show whether DR, RKB, RT, GR, etc.) 4030 GR

12. Check Appropriate Box to Indicate Nature of Notice, Report or Other Data

NOTICE OF INTENTION TO:
PERFORM REMEDIAL WORK ☐ PLUG AND ABANDON ☐
TEMPORARILY ABANDON ☐ CHANGE PLANS ☐
PULL OR ALTER CASING ☐ MULTIPLE COMPL ☐
DOWNHOLE COMMINGLE ☐
CLOSED-LOOP SYSTEM ☐
OTHER: ☐

SUBSEQUENT REPORT OF:
REMEDIAL WORK ☐ ALTERING CASING ☐
COMMENCE DRILLING OPNS. ☐ P AND A ☐
CASING/CEMENT JOB ☐
OTHER: MIT ☒

13. Describe proposed or completed operations. (Clearly state all pertinent details, and give pertinent dates, including estimated date of starting any proposed work). SEE RULE 19.15.7.14 NMAC. For Multiple Completions: Attach wellbore diagram of proposed completion or recompletion.

5 YR MIT TEST 05/07/2019
START PRESSURE 385, END PRESSURE 380

Spud Date:

01/05/1971

Rig Release Date:

03/08/1971

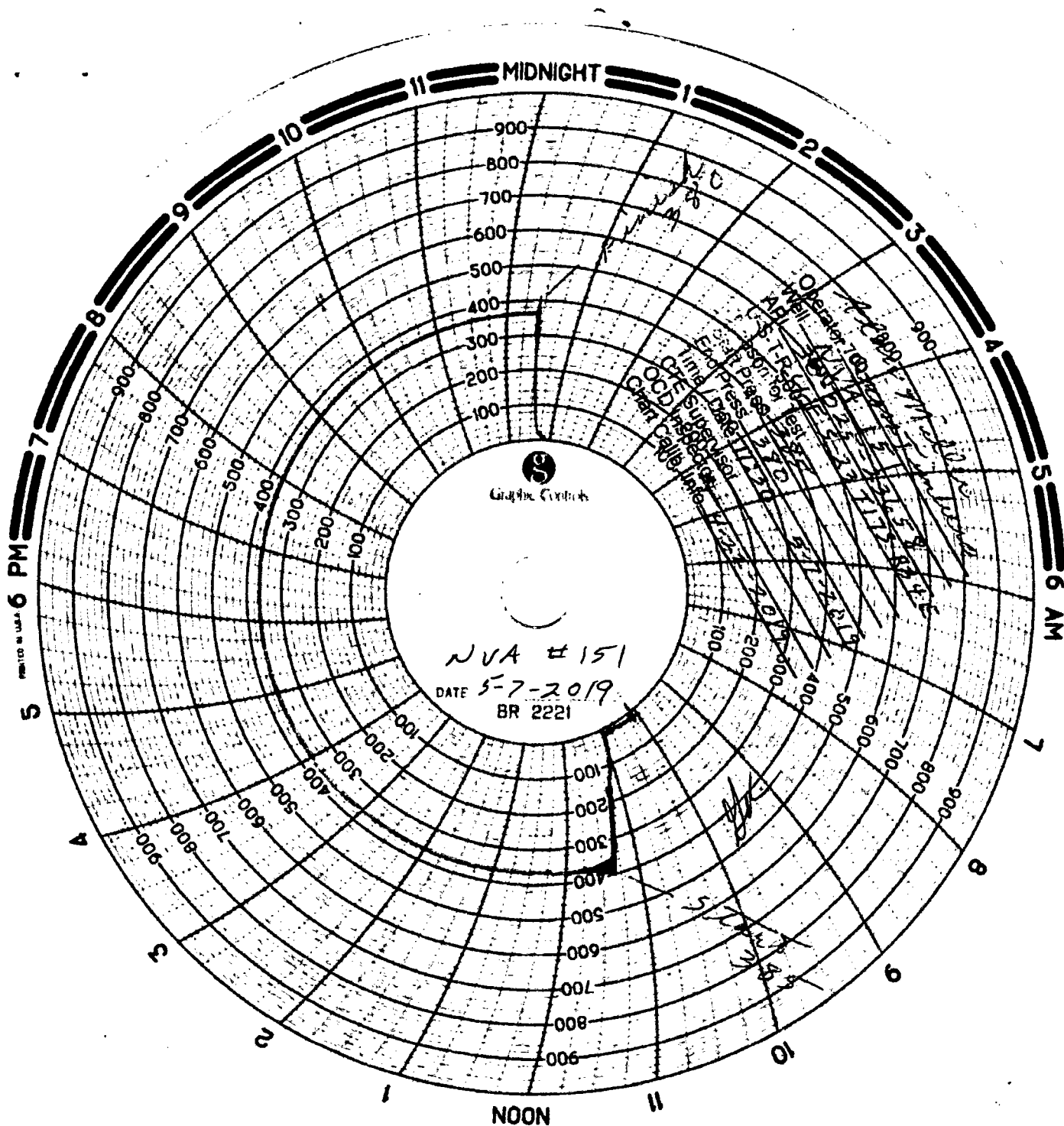
I hereby certify that the information above is true and complete to the best of my knowledge and belief.

SIGNATURE Samanntha Avarello TITLE Regulatory Technician DATE 05/29/2019

Type or print name Samanntha Avarello E-mail address: savarello@mspartners.com PHONE: 817-334-7747

For State Use Only

APPROVED BY: Shay Robinson TITLE Compliance Officer DATE 5-31-19
Conditions of Approval (if any):



District I
1625 N French Dr., Hobbs, NM 88240
Phone (575) 191-6161 Fax (575) 191-0720

State of New Mexico
Energy, Minerals and Natural Resources Department
Oil Conservation Division Hobbs District Office
BRADENHEAD TEST REPORT

Operator Name Cross Timber Energy, LLC	API Number 30-025-23658
Property Name North Vacuum ABO Unit	Well No 151

Surface Location

1/4 - 1 mi F	Section 23	Township 17S	Range 34E		Feet from 1980	N S Line FNL	Feet from 2130	E/W Line FWL	County Lea
-----------------	---------------	-----------------	--------------	--	-------------------	-----------------	-------------------	-----------------	---------------

Well Status

Well Status	SHUT IN NO	PRODUCING	DATE 4-16-19	Inj.
-------------	---------------	-----------	-----------------	------

OPEN BRADENHEAD AND INTERMEDIATE TO ATMOSPHERE INDIVIDUALLY FOR 15 MINUTES EACH

OBSERVED DATA

If bradenhead flowed water, check all of the descriptions that apply:



	(A)Surf-Interm	(B)Interm(1)-Interm(2)	(C)Interm-Prod	(D)Prod Casing	(E)Tubing
Pressure	✓	✓	—	—	
Flow Characteristics					
Puff	Y / 0	Y / 0	Y / N	Y / 0	
Steady Flow	Y / 0	Y / 0	Y / N	Y / 0	
Surges	Y / 0	Y / 0	Y / N	Y / 0	
Down to nothing	0 / N	0 / N	Y / N	0 / N	
Gas or Oil	Y / 0	Y / 0	Y / N	Y / 0	
Water	Y / 0	Y / 0	Y / N	Y / 0	

If bradenhead flowed water, check all of the descriptions that apply:

CLEAR	FRESH	SALTY	SULFUR	BLACK
-------	-------	-------	--------	-------

Remarks:

INJECTING AT THIS TIME ___ WTR. ___ GAS. ___ CO2

Signature 	OIL CONSERVATION DIVISION
Printed name Andrew Barriontes	Entered into RDBMS 
Title Lease Operator	Re-test
E-mail Address abarriontes@oilfieldservices.com	
Date 4-16-19	
Phone 575-441-1634	
Witness	