

UNITED STATES
DEPARTMENT OF THE INTERIOR
BUREAU OF LAND MANAGEMENTCarlsbad Field Office
OCD-Hobbs
OMB NO. 1004-0137
Expires: January 31, 2018
NMNM15321**SUNDRY NOTICES AND REPORTS ON WELLS**
*Do not use this form for proposals to drill or to re-enter an abandoned well. Use form 3160-3 (APD) for such proposals.***SUBMIT IN TRIPLICATE - Other Instructions on page 2****HOBBS OCD**
JUN 10 2019
RECEIVED

1. Type of Well <input checked="" type="checkbox"/> Oil Well <input type="checkbox"/> Gas Well <input type="checkbox"/> Other		6. If Indian, Allottee or Tribe Name
2. Name of Operator KAISER FRANCIS OIL COMPANY		7. If Unit or CA/Agreement, Name and/or No.
3a. Address TULSA, OK 74121-1468		8. Well Name and No. RED HILLS 103H
3b. Phone No. (include area code) Ph: 918-491-4339		9. API Well No. 70-025-45385
4. Location of Well (Footage, Sec., T., R., M., or Survey Description) Sec 31 T25S R33E NESW 2400FSL 1795FWL 32.086391 N Lat, 103.614128 W Lon		10. Field and Pool or Exploratory Area JENNINGS
		11. County or Parish, State LEA COUNTY, NM

12. CHECK THE APPROPRIATE BOX(ES) TO INDICATE NATURE OF NOTICE, REPORT, OR OTHER DATA

TYPE OF SUBMISSION	TYPE OF ACTION			
<input checked="" type="checkbox"/> Notice of Intent	<input type="checkbox"/> Acidize	<input type="checkbox"/> Deepen	<input type="checkbox"/> Production (Start/Resume)	<input type="checkbox"/> Water Shut-Off
<input type="checkbox"/> Subsequent Report	<input type="checkbox"/> Alter Casing	<input type="checkbox"/> Hydraulic Fracturing	<input type="checkbox"/> Reclamation	<input type="checkbox"/> Well Integrity
<input type="checkbox"/> Final Abandonment Notice	<input type="checkbox"/> Casing Repair	<input type="checkbox"/> New Construction	<input type="checkbox"/> Recomplete	<input checked="" type="checkbox"/> Other
	<input type="checkbox"/> Change Plans	<input type="checkbox"/> Plug and Abandon	<input type="checkbox"/> Temporarily Abandon	Change to Original A PD
	<input type="checkbox"/> Convert to Injection	<input type="checkbox"/> Plug Back	<input type="checkbox"/> Water Disposal	

13. Describe Proposed or Completed Operation: Clearly state all pertinent details, including estimated starting date of any proposed work and approximate duration thereof. If the proposal is to deepen directionally or recompleat horizontally, give subsurface locations and measured and true vertical depths of all pertinent markers and zones. Attach the Bond under which the work will be performed or provide the Bond No. on file with BLM/BIA. Required subsequent reports must be filed within 30 days following completion of the involved operations. If the operation results in a multiple completion or recompleat in a new interval, a Form 3160-4 must be filed once testing has been completed. Final Abandonment Notices must be filed only after all requirements, including reclamation, have been completed and the operator has determined that the site is ready for final inspection.

Kaiser Francis Oil Company proposes to change the location of the following wells:
Let it be noted the each well is has been federally approved to drill. Kaiser Francis is proposing to move the following wells on the same pad, the purpose is to more efficiently drill same zone wells together to help reduce economic waste and reduce risk while wells will be completed.

Attached are updated plats with location changes. changing the SHL location will not impact the approved well design, and will be drilled in already approved surface hole locations.


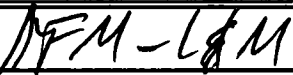

Red Hills 603H (FKA Red Hills 002H) will be moved to the SHL 2400' FSL 1735' FWL 31-25S-33E

Red Hills 402H will be moved to the SHL location of 2400' FSL 1795' FWL 31-25S-33E

Approved. NM. 05/29/2019. Covered under DOI-BLM-NM-PDZD-0976-EA. Same COAs apply.

14. I hereby certify that the foregoing is true and correct. Electronic Submission #464947 verified by the BLM Well Information System For KAISER FRANCIS OIL COMPANY, sent to the Hobbs Committed to AFMSS for processing by JUANA MEDRANO on 05/14/2019 (19JM0053SE)	
Name (Printed/Typed) ERIC HANSEN	Title DRILLING ENGINEER
Signature (Electronic Submission)	Date 05/10/2019

THIS SPACE FOR FEDERAL OR STATE OFFICE USE

Approved By 	Title 	Date 05/29/2019
Conditions of approval, if any, are attached. Approval of this notice does not warrant or certify that the applicant holds legal or equitable title to those rights in the subject lease which would entitle the applicant to conduct operations thereon.		Office 

Title 18 U.S.C. Section 1001 and Title 43 U.S.C. Section 1212, make it a crime for any person knowingly and willfully to make to any department or agency of the United States any false, fictitious or fraudulent statements or representations as to any matter within its jurisdiction.

(Instructions on page 2)

**** BLM REVISED ** BLM REVISED ** BLM REVISED ** BLM REVISED ** BLM REVISED ****

Revisions to Operator-Submitted EC Data for Sundry Notice #464947

	Operator Submitted	BLM Revised (AFMSS)
Sundry Type:	APDCH NOI	APDCH NOI
Lease:	NMNM15321	NMNM15321
Agreement:		
Operator:	KAISER FRANCIS OIL COMPANY 6733 SOUTH YALE AVE TULSA, OK 74136 Ph: 918-491-4339	KAISER FRANCIS OIL COMPANY TULSA, OK 74121-1468 Ph: 918-491-4314
Admin Contact:	ERIC HANSEN DRILLING ENGINEER E-Mail: EricH@KFOC.net Ph: 918-491-4339	ERIC HANSEN DRILLING ENGINEER E-Mail: EricH@KFOC.net Ph: 918-491-4339
Tech Contact:	ERIC HANSEN DRILLING ENGINEER E-Mail: EricH@KFOC.net Ph: 918-491-4339	ERIC HANSEN DRILLING ENGINEER E-Mail: EricH@KFOC.net Ph: 918-491-4339
Location:		
State:	NM	NM
County:	LEA	LEA
Field/Pool:	WOLFCAMP JENNINGS	JENNINGS
Well/Facility:	RED HILLS 103H Sec 31 T25S R33E Mer NMP NWSW 2400FSL 1755FWL	RED HILLS 103H Sec 31 T25S R33E NESW 2400FSL 1795FWL 32.086391 N Lat, 103.614128 W Lon