

DISTRICT I
1625 N. FRENCH DR., HOBBS, NM 88240
Phone: (575) 333-6161 Fax: (575) 333-0720

DISTRICT II
811 S. FIRST ST., ARTESIA, NM 88210
Phone: (575) 748-1283 Fax: (575) 748-9720

DISTRICT III
1000 RIO BRAZOS RD., AZTEC, NM 87410
Phone: (505) 334-8175 Fax: (505) 334-8170

DISTRICT IV
1220 S. ST. FRANCIS DR., SANTA FE, NM 87505
Phone: (505) 476-3460 Fax: (505) 476-3462

State of New Mexico
Energy, Minerals & Natural Resources Department
OIL CONSERVATION DIVISION
1220 SOUTH ST. FRANCIS DR.
Santa Fe, New Mexico 87505

Form C-102
Revised August 1, 2011
Submit one copy to appropriate
District Office

☐ AMENDED REPORT

WELL LOCATION AND ACREAGE DEDICATION PLAT

API Number 30-025-45072	Pool Code 7320	Pool Name BRINNINSTOOL; BONE SPRING
Property Code 322229	Property Name NORTH THISTLE 3-34 STATE COM	Well Number 3H
OGRI No. 6137	Operator Name DEVON ENERGY PRODUCTION CO., L.P.	Elevation 3595.2'

Surface Location

UL or lot No.	Section	Township	Range	Lot Idn	Feet from the	North/South line	Feet from the	East/West line	County
N	3	23-S	33-E		231	SOUTH	1519	WEST	LEA

Bottom Hole Location If Different From Surface

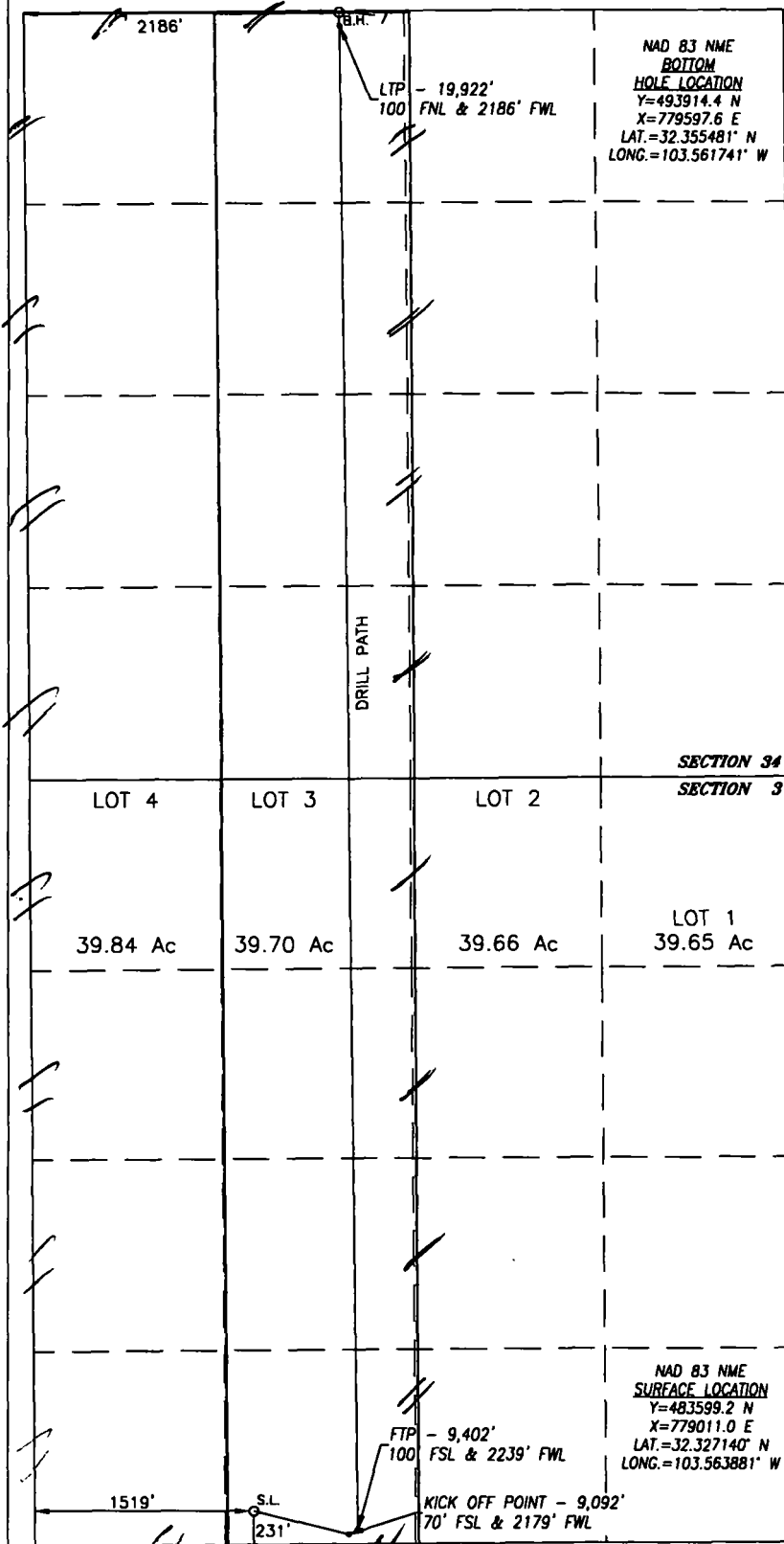
UL or lot No.	Section	Township	Range	Lot Idn	Feet from the	North/South line	Feet from the	East/West line	County
C	34	22-S	33-E		7	NORTH	2186	WEST	LEA

Dedicated Acres	Joint or Infill	Consolidation Code	Order No.
639.73			

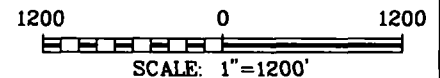
NO ALLOWABLE WILL BE ASSIGNED TO THIS COMPLETION UNTIL ALL INTERESTS HAVE BEEN CONSOLIDATED
OR A NON-STANDARD UNIT HAS BEEN APPROVED BY THE DIVISION

SEE PAGE 2

Property Code 322229	Property Name NORTH THISTLE 3-34 STATE COM	Well Number 3H
OGRID No. 6137	Operator Name DEVON ENERGY PRODUCTION CO., L.P.	Elevation 3595.2'



BOREPATH SHOWN HEREON IS BASED ON
DIRECTIONAL SURVEY REPORT PROVIDED BY
DEVON ENERGY PRODUCTION CO., L.P. FOR THE
NORTH THISTLE 3-34 STATE COM #3H
SUPPLIED TO HARCROW SURVEYING, LLC ON
MAY 15, 2019



OPERATOR CERTIFICATION

I hereby certify that the information herein is true and complete to the best of my knowledge and belief, and that this organization either owns a working interest or unleased mineral interest in the land including the proposed bottom hole location or has a right to drill this well at this location pursuant to a contract with an owner of such mineral or working interest, or to a voluntary pooling agreement or a compulsory pooling order heretofore entered by the division.

Rebecca Deal 6/10/2019
Signature Date

Rebecca Deal, Regulatory Analyst

Printed Name

rebecca.deal@dvn.com

E-mail Address


SURVEYOR CERTIFICATION

I hereby certify that the well location shown on this plat was plotted from field notes of actual surveys made by me or under my supervision, and that the same is true and correct to the best of my belief.

JUNE 4, 2018/NOV. 14, 2018

Date of Survey/Date of Geographic Survey

Signature & Seal of Professional Surveyor



Chad Harcrow 5/31/19
Certificate No. CHAD HARCROW 17777