

Submit 1 Copy To Appropriate District Office

District I - (575) 393-6161  
1625 N. French Dr., Hobbs, NM 88240  
District II - (575) 748-1283  
811 S. First St., Artesia, NM 88210  
District III - (505) 334-6178  
1000 Rio Brazos Rd., Alamogordo, NM 88310  
District IV - (505) 255-3460  
1220 S. St. Francis Dr., Santa Fe, NM 87505

State of New Mexico  
Energy, Minerals and Natural Resources

OIL CONSERVATION DIVISION  
1220 South St. Francis Dr.  
Santa Fe, NM 87505

Form C-103  
Revised July 18, 2013

WELL API NO. 30-025-26115
5. Indicate Type of Lease STATE <input checked="" type="checkbox"/> FEE <input type="checkbox"/>
6. State Oil & Gas Lease No.
7. Lease Name or Unit Agreement Name South Hobbs (G/SA) Unit
8. Well Number 120
9. OGRID Number 157984
10. Pool name or Wildcat Hobbs (G/SA)
11. Elevation (Show whether DR, RKB, RT, GR, etc.) 3631' RDB

UNDR. NOTICES AND REPORTS ON WELLS  
(DO NOT USE THIS FORM FOR PROPOSALS TO DRILL OR TO DEEPEN OR PLUG BACK TO A DIFFERENT RESERVOIR. SEE "APPLICATION FOR PERMIT" (FORM C-101) FOR SUCH PROPOSALS.)

1. Type of Well: Oil Well ☐ Gas Well ☐ Other ☐ Injector

2. Name of Operator  
Occidental Permian, Ltd

3. Address of Operator  
1017 West Stanolind Road, Hobbs NM, 88240

4. Well Location  
Unit Letter C : 1272 feet from the North line and 1420 feet from the West line  
Section 5 Township 19-S Range 38-E NMMPM Lea County

11. Elevation (Show whether DR, RKB, RT, GR, etc.)  
3631' RDB

12. Check Appropriate Box to Indicate Nature of Notice, Report or Other Data

NOTICE OF INTENTION TO:

PERFORM REMEDIAL WORK ☐ PLUG AND ABANDON ☐  
TEMPORARILY ABANDON ☐ CHANGE PLANS ☐  
PULL OR ALTER CASING ☐ MULTIPLE COMPL ☐  
DOWNHOLE COMMINGLE ☐  
CLOSED-LOOP SYSTEM ☐  
OTHER: ☐

SUBSEQUENT REPORT OF:

REMEDIAL WORK ☐ ALTERING CASING ☐  
COMMENCE DRILLING OPNS. ☐ P AND A ☐  
CASING/CEMENT JOB ☐  
OTHER: Casing Integrity Test ☒

13. Describe proposed or completed operations. (Clearly state all pertinent details, and give pertinent dates, including estimated date of starting any proposed work). SEE RULE 19.15.7.14 NMAC. For Multiple Completions: Attach wellbore diagram of proposed completion or recompletion.


Date of test: 07-26-19  
Pressure readings: Initial - 560 PSI Ending - 535 PSI  
Length of test: 32 minutes  
Witnessed: Yes - Kerry Fortner - NMOCD

Spud Date:

Rig Release Date:

I hereby certify that the information above is true and complete to the best of my knowledge and belief.

SIGNATURE



TITLE Well Surveillance Lead

DATE 08/06/19


Type or print name Justin Saxon

E-mail address: Justin\_Saxon@oxy.com

PHONE: 575-397-8206

For State Use Only

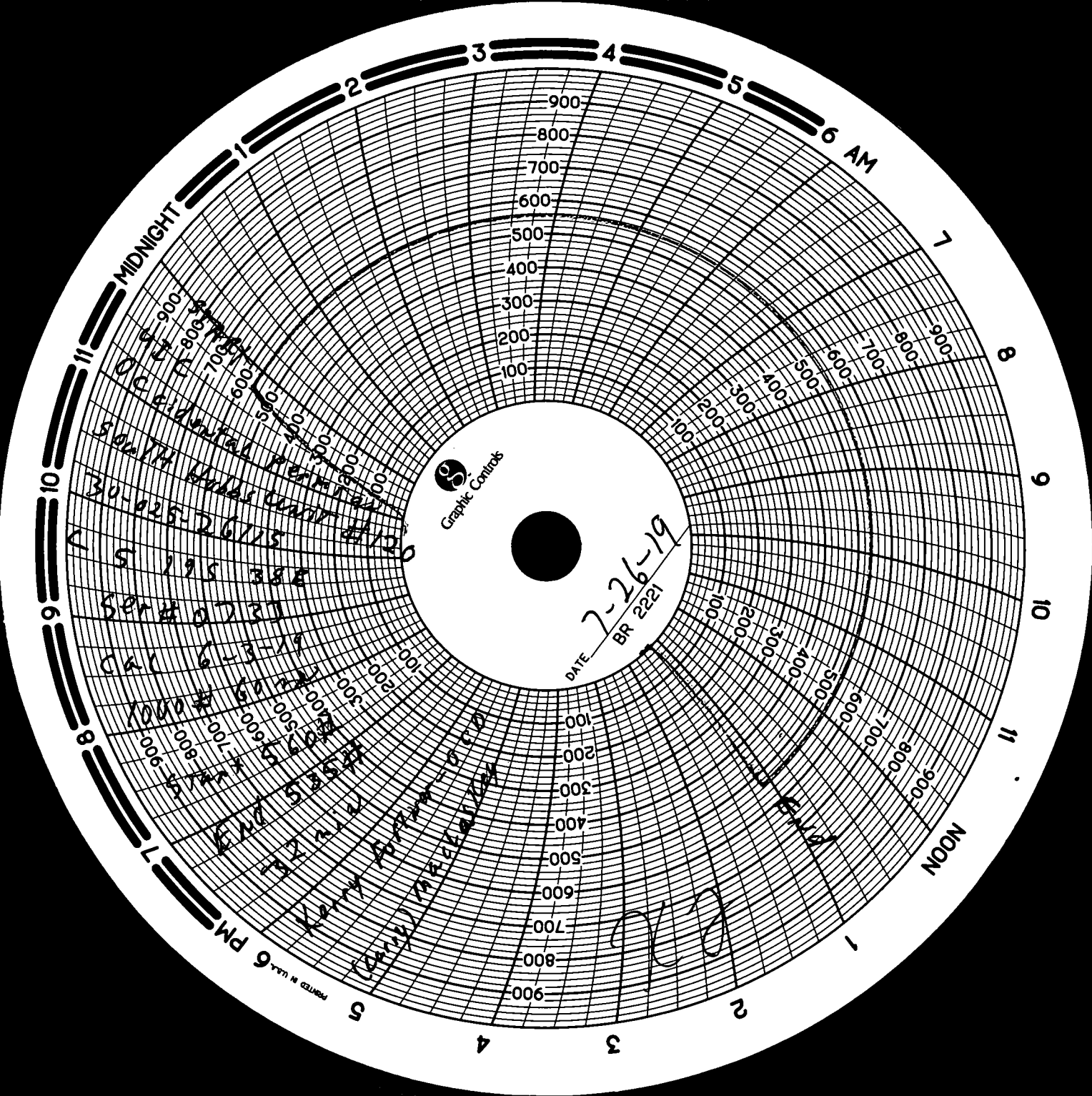
APPROVED BY:



TITLE Compliance Officer A

DATE 8-8-19

Conditions of Approval (if any):



State of New Mexico  
Energy, Minerals and Natural Resources Department  
Oil Conservation Division Hobbs District Office

BRADENHEAD TEST REPORT

Operator Name OCCIDENTAL PERMIAN, LTD	API Number 30-025-26115
Property Name SOUTH HOBBS (G/SA) UNIT	Well No. 120

7. Surface Location

UL - Lot C	Section 5	Township 19-S	Range 38-E	Feet from 1272	N/S Line NORTH	Feet From 1420	E/W Line WEST	County LEA
---------------	--------------	------------------	---------------	-------------------	-------------------	-------------------	------------------	---------------

Well Status

Well Status A	SHUT-IN N	PRODUCING INS	DATE 7-26-19
------------------	--------------	------------------	-----------------

OPEN BRADENHEAD AND INTERMEDIATE TO ATMOSPHERE INDIVIDUALLY FOR 15 MINUTES EACH

OBSERVED DATA

If bradenhead flowed water, check all of the descriptions that apply:

	(A)Surf-Interm	(B)Interm(1)-Interm(2)	(C)Interm-Prod	(D)Prod Csg	(E)Tubing
Pressure	NA	NA	NA	0	1015
Flow Characteristics					
Puff	Y / N	Y / N	Y / N	0 / N	
Steady Flow	Y / N	Y / N	Y / N	Y / 0	
Surges	Y / N	Y / N	Y / N	Y / 0	
Down to nothing	Y / N	Y / N	Y / N	0 / N	
Gas or Oil	Y / N	Y / N	Y / N	Y / 0	
Water	Y / N	Y / N	Y / N	Y / 0	

If bradenhead flowed water, check all of the descriptions that apply:

CLEAR	FRESH	SALTY	SULFUR	BLACK
-------	-------	-------	--------	-------

Remarks:

INJECTING AT THIS TIME \_\_\_ WTR, \_\_\_ GAS, \_\_\_ CO2

UIC Test  
(Larry) MacLackey  
sent 0733  
cal 6-3-19

Signature:	OIL CONSERVATION DIVISION
Printed name: MENDY JOHNSON	Entered into RBDMS
Title: ADMINISTRATIVE ASSOCIATE	Re-test
E-mail Address: mendy_johnson@oxy.com	
Date:	Phone: 806-592-6280
Witness: Kerry Fortner, OCD	

399-3221