

UNITED STATES
DEPARTMENT OF THE INTERIOR
BUREAU OF LAND MANAGEMENTFORM APPROVED
OMB NO. 1004-0137
Expires: January 31, 2018**SUNDRY NOTICES AND REPORTS ON WELLS**
*Do not use this form for proposals to drill or to re-enter an abandoned well. Use form 3160-3 (APD) for such proposals.*5. Lease Serial No.
NMNM60393

6. If Indian, Allottee or Tribe Name

7. If Unit or CA/Agreement, Name and/or No.

SUBMIT IN TRIPLICATE - Other instructions on page 2

1. Type of Well

☒ Oil Well ☐ Gas Well ☐ Other2. Name of Operator
APACHE CORPORATIONContact: LINDA LUCE
E-Mail: linda.luce@apachecorp.com3a. Address
303 VETERANS AIRPARK LANE SUITE 3000
MIDLAND, TX 797053b. Phone No. (include area code)
Ph: 432-818-18268. Well Name and No.
BLACK AND TAN 27 FEDERAL COM 301H9. API Well No.
30-025-44017-00-S1

4. Location of Well (Footage, Sec., T., R., M., or Survey Description)

Sec 27 T20S R34E SWSW 220FSL 670FWL
32.537449 N Lat, 103.554497 W Lon

11. County or Parish, State

LEA COUNTY, NM

12. CHECK THE APPROPRIATE BOX(ES) TO INDICATE NATURE OF NOTICE, REPORT, OR OTHER DATA

TYPE OF SUBMISSION	TYPE OF ACTION			
<input checked="" type="checkbox"/> Notice of Intent	<input type="checkbox"/> Acidize	<input type="checkbox"/> Deepen	<input type="checkbox"/> Production (Start/Resume)	<input type="checkbox"/> Water Shut-Off
<input type="checkbox"/> Subsequent Report	<input type="checkbox"/> Alter Casing	<input type="checkbox"/> Hydraulic Fracturing	<input type="checkbox"/> Reclamation	<input type="checkbox"/> Well Integrity
<input type="checkbox"/> Final Abandonment Notice	<input type="checkbox"/> Casing Repair	<input type="checkbox"/> New Construction	<input type="checkbox"/> Recomplete	<input checked="" type="checkbox"/> Other
	<input type="checkbox"/> Change Plans	<input type="checkbox"/> Plug and Abandon	<input type="checkbox"/> Temporarily Abandon	Change to Original A
	<input type="checkbox"/> Convert to Injection	<input type="checkbox"/> Plug Back	<input type="checkbox"/> Water Disposal	PD

13. Describe Proposed or Completed Operation: Clearly state all pertinent details, including estimated starting date of any proposed work and approximate duration thereof. If the proposal is to deepen directionally or recompleat horizontally, give subsurface locations and measured and true vertical depths of all pertinent markers and zones. Attach the Bond under which the work will be performed or provide the Bond No. on file with BLM/BIA. Required subsequent reports must be filed within 30 days following completion of the involved operations. If the operation results in a multiple completion or recompleat in a new interval, a Form 3160-4 must be filed once testing has been completed. Final Abandonment Notices must be filed only after all requirements, including reclamation, have been completed and the operator has determined that the site is ready for final inspection.

Apache proposes to install Cellar Tech's Containment Well Cellars on the existing Black & Tan 27 Fed Com Well No's 301H, 302H, 303H, 305H, 307H, and 308H(See attached is the well names with corresponding API Numbers. As part of the cellar installation, the existing wellheads will be lowered. Apache proposes to cut and cap the surface and intermediate string. Apache also proposes to run a blowdown line and isolation valve off each string to properly monitor. Attached is the proposed Subsurface Wellhead Overview. It includes Black & Tan Well Pad Layout, Cellar Layout, and Horizontal Wellhead Drawing.

Carlsbad Field Office
OCD Hobbs

14. I hereby certify that the foregoing is true and correct.

Electronic Submission #470350 verified by the BLM Well Information System
For APACHE CORPORATION, sent to the Hobbs
Committed to AFMSS for processing by PRISCILLA PEREZ on 06/24/2019 (18PP0266SE)

Name (Printed/Typed) LINDA LUCE

Title SURFACE LANDMAN

Signature (Electronic Submission)

Date 06/24/2019

THIS SPACE FOR FEDERAL OR STATE OFFICE USEApproved By LONG VO

Title PETROLEUM ENGINEER

Date 07/08/2019

Conditions of approval, if any, are attached. Approval of this notice does not warrant or certify that the applicant holds legal or equitable title to those rights in the subject lease which would entitle the applicant to conduct operations thereon.

Office Hobbs

Title 18 U.S.C. Section 1001 and Title 43 U.S.C. Section 1212, make it a crime for any person knowingly and willfully to make to any department or agency of the United States any false, fictitious or fraudulent statements or representations as to any matter within its jurisdiction.


(Instructions on page 2)

**** BLM REVISED ** BLM REVISED ** BLM REVISED ** BLM REVISED ** BLM REVISED ****

Well Name	API Number
Black & Tan 27 FED COM 301H	3002544017
Black & Tan 27 FED COM 302H	3002544018
Black & Tan 27 FED COM 303H	3002543921
Black & Tan 27 FED COM 305H	3002543940
Black & Tan 27 FED COM 307H	3002544044
Black & Tan 27 FED COM 308H	3002544045

The Apache logo is located in the top left corner of the image. It features the word "Apache" in a stylized, italicized font with a slight shadow effect.

Apache

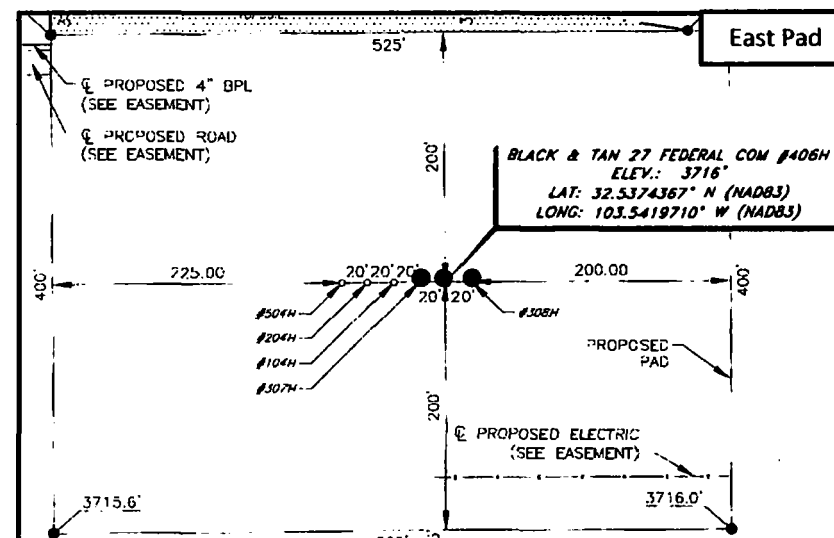
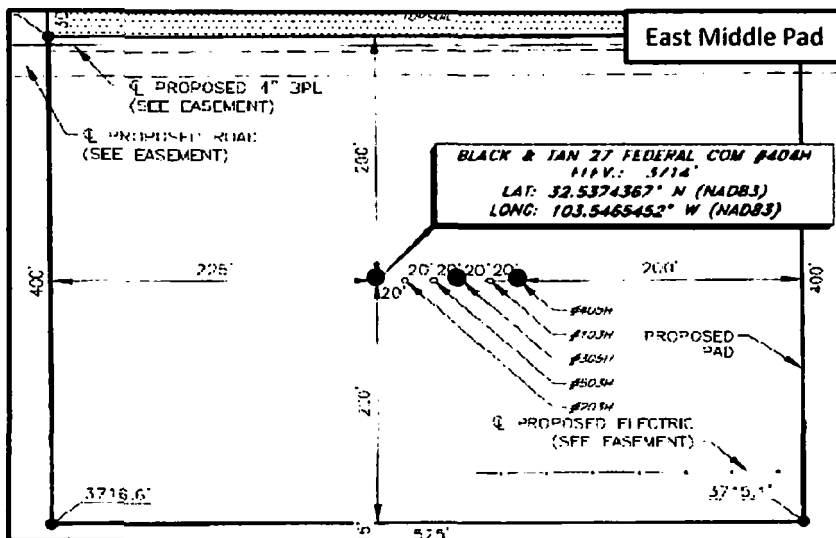
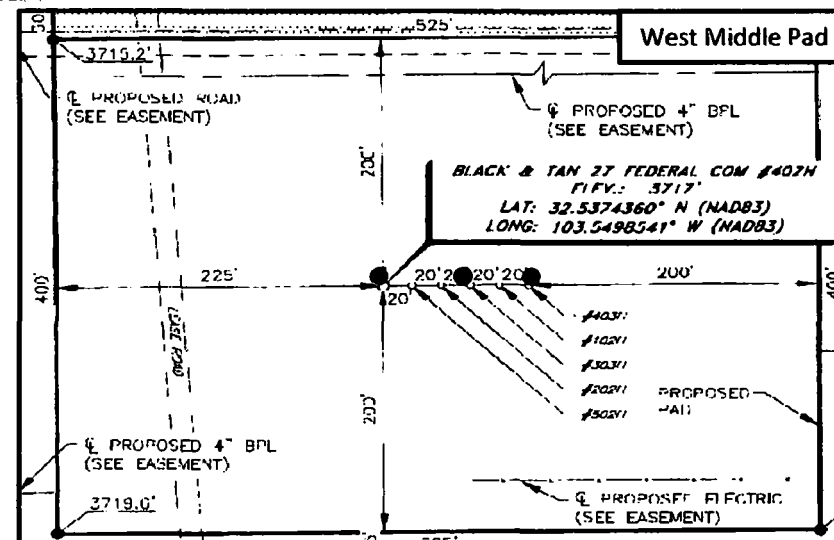
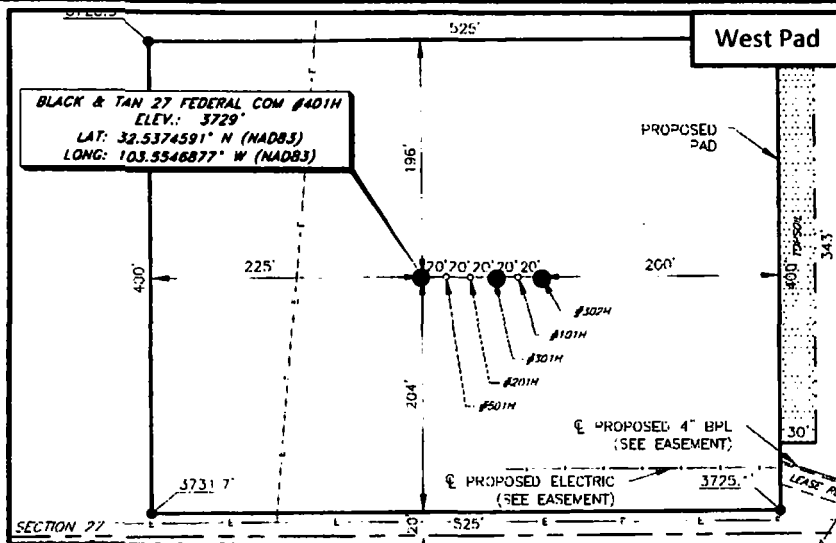
A large, dark silhouette of an oil pumpjack is the central focus of the image. It is positioned in the middle ground, with its long walking beam and counterweight clearly visible. The background is a bright, hazy sky, and the foreground shows a dark, flat landscape with several palm trees in the distance.

2019

SUBSURFACE WELLHEAD OVERVIEW


BLACK & TAN

BLACK & TAN PAD LAYOUT



CELLAR LAYOUT

- ▶ Cellars come in (2) well packages, bolted together to make:
 - ▶ East Pad: (4) well expandable trench
 - ▶ East Middle Pad: (6) well expandable trench
 - ▶ West Middle Pad: (6) well expandable trench
 - ▶ West Pad: (6) well expandable trench



HORIZONTAL WELLHEAD DRAWING

