

UNITED STATES  
DEPARTMENT OF THE INTERIOR  
BUREAU OF LAND MANAGEMENTFORM APPROVED  
OMB NO. 1004-0137  
Expires: January 31, 2018**SUNDRY NOTICES AND REPORTS ON WELLS**  
*Do not use this form for proposals to drill or to re-enter an abandoned well. Use form 3160-3 (APD) for such proposals.*

OCD Hobbs

5. Lease Serial No.  
NM131588

6. If Indian, Allottee or Tribe Name

**SUBMIT IN TRIPLICATE - Other instructions on page 2**

## 1. Type of Well

☒ Oil Well ☐ Gas Well ☐ Other

## 2. Name of Operator

CENTENNIAL RESOURCE PRODUCTION, LLC

Contact: KANICIA CASTILLO

Email: kanicia.castillo@cdevinc.com

## 3a. Address

1001 17TH STREET SUITE 1800  
DENVER, CO 80202

## 3b. Phone No. (include area code)

Ph: 720-499-1537

## 4. Location of Well (Footage, Sec., T., R., M., or Survey Description)

Sec 5 T22S R32E SWSW 244FSL 370FWL  
32.414017 N Lat, 103.704181 W Lon7. If Unit or CA/Agreement, Name and/or No.  
NMNM1386028. Well Name and No.  
CHEDDAR 3BS FEDERAL COM 1H9. API Well No.  
30-025-44692-00-S110. Field and Pool or Exploratory Area  
BILBREY BASIN-BONE SPRING11. County or Parish, State  
LEA COUNTY, NM

## 12. CHECK THE APPROPRIATE BOX(ES) TO INDICATE NATURE OF NOTICE, REPORT, OR OTHER DATA

TYPE OF SUBMISSION	TYPE OF ACTION			
<input checked="" type="checkbox"/> Notice of Intent	<input type="checkbox"/> Acidize	<input type="checkbox"/> Deepen	<input type="checkbox"/> Production (Start/Resume)	<input type="checkbox"/> Water Shut-Off
<input type="checkbox"/> Subsequent Report	<input type="checkbox"/> Alter Casing	<input type="checkbox"/> Hydraulic Fracturing	<input type="checkbox"/> Reclamation	<input type="checkbox"/> Well Integrity
<input type="checkbox"/> Final Abandonment Notice	<input type="checkbox"/> Casing Repair	<input type="checkbox"/> New Construction	<input type="checkbox"/> Recomplete	<input checked="" type="checkbox"/> Other
	<input type="checkbox"/> Change Plans	<input type="checkbox"/> Plug and Abandon	<input type="checkbox"/> Temporarily Abandon	Surface Disturbance
	<input type="checkbox"/> Convert to Injection	<input type="checkbox"/> Plug Back	<input type="checkbox"/> Water Disposal	

13. Describe Proposed or Completed Operation: Clearly state all pertinent details, including estimated starting date of any proposed work and approximate duration thereof. If the proposal is to deepen directionally or recompleat horizontally, give subsurface locations and measured and true vertical depths of all pertinent markers and zones. Attach the Bond under which the work will be performed or provide the Bond No. on file with BLM/BIA. Required subsequent reports must be filed within 30 days following completion of the involved operations. If the operation results in a multiple completion or recompleat in a new interval, a Form 3160-4 must be filed once testing has been completed. Final Abandonment Notices must be filed only after all requirements, including reclamation, have been completed and the operator has determined that the site is ready for final inspection.

Centennial Resource Production, LLC respectfully requests to connect overhead electricity.

We are currently using a generator at our facility and would like to install Over Head Electric.  
This will help reduce our emissions.

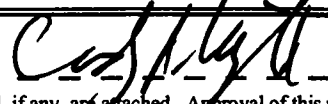
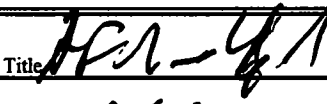


We have received a connection point from Xcel that is in section 5-T22S-R32E that follows the lease road to the north side of section 5. It is approximately 4308.17' in length. This route is on lease.

Please see attached map and certified plat.

Approved. MR. 09/25/2019. DOI-BLM-NM-P020-2019-1118-CX. Stipulations Attached.

14. I hereby certify that the foregoing is true and correct.	
Electronic Submission #474623 verified by the BLM Well Information System For CENTENNIAL RESOURCE PRODUCTION, sent to the Hobbs Committed to AFMSS for processing by JUANA MEDRANO on 08/13/2019 (19JM0092SE)	
Name (Printed/Typed) KANICIA CASTILLO	Title SR REGULATORY ANALYST
Signature (Electronic Submission)	Date 07/23/2019

## THIS SPACE FOR FEDERAL OR STATE OFFICE USE

Approved By 	Title 	Date 
Conditions of approval, if any, are attached. Approval of this notice does not warrant or certify that the applicant holds legal or equitable title to those rights in the subject lease which would entitle the applicant to conduct operations thereon.		Office 

Title 18 U.S.C. Section 1001 and Title 43 U.S.C. Section 1212, make it a crime for any person knowingly and willfully to make to any department or agency of the United States any false, fictitious or fraudulent statements or representations as to any matter within its jurisdiction.

(Instructions on page 2)

\*\* BLM REVISED \*\* BLM REVISED \*\* BLM REVISED \*\* BLM REVISED \*\* BLM REVISED \*\*



# **Revisions to Operator-Submitted EC Data for Sundry Notice #474623**

	<b>Operator Submitted</b>	<b>BLM Revised (AFMSS)</b>
Sundry Type:	FAC NOI	DISTURB NOI
Lease:	NMNM131588	NMNM131588
Agreement:		NMNM138602 (NMNM138602)
Operator:	CENTENNIAL RESOURCE PRODUCTION 1001 17 STREET SUITE 1800 DENVER, CO 80202 Ph: 720-499-1537	CENTENNIAL RESOURCE PRODUCTION 1001 17TH STREET SUITE 1800 DENVER, CO 80202 Ph: 720.441.5515
Admin Contact:	KANICIA CASTILLO SR REGULATORY ANALYST E-Mail: kanicia.castillo@cdevinc.com  Ph: 720-499-1537	KANICIA CASTILLO SR REGULATORY ANALYST E-Mail: kanicia.castillo@cdevinc.com  Ph: 720-499-1537
Tech Contact:	KANICIA CASTILLO SR REGULATORY ANALYST E-Mail: kanicia.castillo@cdevinc.com  Ph: 720-499-1537	KANICIA CASTILLO SR REGULATORY ANALYST E-Mail: kanicia.castillo@cdevinc.com  Ph: 720-499-1537
Location:		
State:	NM	NM
County:	LEA	LEA
Field/Pool:	BILBERY BASIN/BONE SPRING	BILBREY BASIN-BONE SPRING
Well/Facility:	CHEDDAR 3BS FEDERAL COM 1H Sec 5 T22S R32E Mer NMP SWSW 244FSL 370FWL	CHEDDAR 3BS FEDERAL COM 1H Sec 5 T22S R32E SWSW 244FSL 370FWL 32.414017 N Lat, 103.704181 W Lon

**Company: Centennial Resource Production**  
**Well No. & Name: Cheddar 3BS Federal Com 1H**  
**Lease Number: NMNM138602**

**STANDARD STIPULATIONS FOR OVERHEAD ELECTRIC DISTRIBUTION LINES**

**A copy of the grant and attachments, including stipulations, survey plat and/or map, will be on location during construction. BLM personnel may request to you a copy of your permit during construction to ensure compliance with all stipulations.**

Holder agrees to comply with the following stipulations to the satisfaction of the Authorized Officer:

1. The holder shall indemnify the United States against any liability for damage to life or property arising from the occupancy or use of public lands under this grant.
2. The holder shall comply with all applicable Federal laws and regulations existing or hereafter enacted or promulgated. In any event, the holder shall comply with the Toxic Substances Control Act of 1976 as amended, 15 USC 2601 et seq. (1982) with regards to any toxic substances that are used, generated by or stored on the right-of-way or on facilities authorized under this right-of-way grant. (See 40 CFR, Part 702-799 and especially, provisions on polychlorinated biphenyls, 40 CFR 761.1-761.193.) Additionally, any release of toxic substances (leaks, spills, etc.) in excess of the reportable quantity established by 40 CFR, Part 117 shall be reported as required by the Comprehensive Environmental Response, Compensation, and Liability Act, section 102b. A copy of any report required or requested by any Federal agency or State government as a result of a reportable release or spill of any toxic substances shall be furnished to the authorized officer concurrent with the filing of the reports to the involved Federal agency or State government.
3. The holder agrees to indemnify the United States against any liability arising from the release of any hazardous substance or hazardous waste (as these terms are defined in the Comprehensive Environmental Response, Compensation and Liability Act of 1980, 42 U.S.C. 9601, et seq. or the Resource Conservation and Recovery Act, 42 U.S.C. 6901, et seq.) on the Right-of-Way (unless the release or threatened release is wholly unrelated to the Right-of-Way holder's activity on the Right-of-Way), or resulting from the activity of the Right-of-Way holder on the Right-of-Way. This agreement applies without regard to whether a release is caused by the holder, its agent, or unrelated third parties.
4. There will be no clearing or blading of the right-of-way unless otherwise agreed to in writing by the Authorized Officer.
5. Power lines shall be constructed and designed in accordance to standards outlined in "Suggested Practices for Avian Protection on Power lines: The State of the Art in 2006" Edison Electric Institute, APLIC, and the California Energy Commission 2006. The holder shall assume the burden and expense of proving that pole designs not shown in the above publication deter raptor perching, roosting, and nesting. Such proof shall be provided by a raptor expert approved by the Authorized Officer. The BLM reserves the right to require modification or additions to all powerline structures placed on this right-of-way, should they be necessary to ensure the safety of large perching birds. Such modifications and/or additions shall be made by the holder without liability or expense to the United States.

Raptor deterrence will consist of but not limited to the following: triangle perch discouragers shall be placed on each side of the cross arms and a nonconductive perching deterrence shall be placed on all vertical poles that extend past the cross arms.

6. The holder shall minimize disturbance to existing fences and other improvements on public lands. The holder is required to promptly repair improvements to at least their former state. Functional use of these improvements will be maintained at all times. The holder will contact the owner of any improvements prior to disturbing them. ~~When necessary to pass through a fence line, the fence shall be braced on both~~

sides of the passageway prior to cutting the fence. No permanent gates will be allowed unless approved by the Authorized Officer.

7. The BLM serial number assigned to this authorization shall be posted in a permanent, conspicuous manner where the power line crosses roads and at all serviced facilities. Numbers will be at least two inches high and will be affixed to the pole nearest the road crossing and at the facilities served.

8. Upon cancellation, relinquishment, or expiration of this grant, the holder shall comply with those abandonment procedures as prescribed by the Authorized Officer.

9. All surface structures (poles, lines, transformers, etc.) shall be removed within 180 days of abandonment, relinquishment, or termination of use of the serviced facility or facilities or within 180 days of abandonment, relinquishment, cancellation, or expiration of this grant, whichever comes first. This will not apply where the power line extends service to an active, adjoining facility or facilities.

10. Any cultural and/or paleontological resource (historic or prehistoric site or object) discovered by the holder, or any person working on his behalf, on public or Federal land shall be immediately reported to the Authorized Officer. Holder shall suspend all operations in the immediate area of such discovery until written authorization to proceed is issued by the Authorized Officer. An evaluation of the discovery will be made by the Authorized Officer to determine appropriate actions to prevent the loss of significant cultural or scientific values. The holder will be responsible for the cost of evaluation and any decision as to proper mitigation measures will be made by the Authorized Officer after consulting with the holder.

11. Special Stipulations:

- For reclamation remove poles, lines, transformer, etc. and dispose of properly.
- Fill in any holes from the poles removed.

**Timing Limitation Stipulation/Condition of Approval for Lesser Prairie-Chicken:**

Oil and gas activities including 3-D geophysical exploration, and drilling will not be allowed in lesser prairie-chicken habitat during the period from March 1st through June 15th annually. During that period, other activities that produce noise or involve human activity, such as the maintenance of oil and gas facilities, geophysical exploration other than 3-D operations, and pipeline, road, and well pad construction, will be allowed except between 3:00 am and 9:00 am. The 3:00 am to 9:00 am restriction will not apply to normal, around-the-clock operations, such as venting, flaring, or pumping, which do not require a human presence during this period. Additionally, no new drilling will be allowed within up to 200 meters of leks known at the time of permitting. Normal vehicle use on existing roads will not be restricted. Exhaust noise from pump jack engines must be muffled or otherwise controlled so as not to exceed 75 db measured at 30 ft. from the source of the noise.

**Hydrology:**

Any water erosion that may occur due to the construction of overhead electric line and during the life of the power line will be quickly corrected and proper measures will be taken to prevent future erosion. A power pole should not be placed in drainages, playas, wetlands, riparian areas, or floodplains and must span across the features at a distance away that would not promote further erosion.