

Submit 1 Copy To Appropriate District Office  
District I - (575) 393-6161  
1625 N. French Dr., Hobbs, NM 88240  
District II - (575) 748-1283  
811 S. First St., Artesia, NM 88210  
District III - (505) 334-6178  
1000 Rio Brazos Rd., Aztec, NM 87410  
District IV - (505) 476-3460  
1220 S. St. Francis Dr., Santa Fe, NM 87505

State of New Mexico  
Energy, Minerals and Natural Resources

Form C-103  
Revised July 18, 2013

OIL CONSERVATION DIVISION  
1220 South St. Francis Dr.  
Santa Fe, NM 87505

WELL API NO. 30-025-44426
5. Indicate Type of Lease STATE <input checked="" type="checkbox"/> FEE <input type="checkbox"/>
6. State Oil & Gas Lease No.
7. Lease Name or Unit Agreement Name Pirate State
8. Well Number 301H
9. OGRID Number 372165
10. Pool name or Wildcat Red Hills; Bone Spring, N
11. Elevation (Show whether DR, RKB, RT, GR, etc.) 3530.1

SUNDRY NOTICES AND REPORTS ON WELLS  
(DO NOT USE THIS FORM FOR PROPOSALS TO DRILL OR TO DEEPEN OR PLUG BACK TO A DIFFERENT RESERVOIR. USE "APPLICATION FOR PERMIT" (FORM C-101) FOR SUCH PROPOSALS.)

1. Type of Well: Oil Well ☒ Gas Well ☐ Other

2. Name of Operator

Centennial Resource Production, LLC

3. Address of Operator

1001 17th Street, Suite 1800, Denver, CO 80202

4. Well Location

Unit Letter P : 377 feet from the South line and 1180 feet from the East line  
Section 16 Township 24S Range 34E NMPM County Lea

12. Check Appropriate Box to Indicate Nature of Notice, Report or Other Data

NOTICE OF INTENTION TO:

PERFORM REMEDIAL WORK ☐ PLUG AND ABANDON ☐  
TEMPORARILY ABANDON ☐ CHANGE PLANS ☐  
PULL OR ALTER CASING ☐ MULTIPLE COMPL ☐  
DOWNHOLE COMMINGLE ☐  
CLOSED-LOOP SYSTEM ☐  
OTHER: ☐

SUBSEQUENT REPORT OF:

REMEDIAL WORK ☐ ALTERING CASING ☐  
COMMENCE DRILLING OPNS. ☐ P AND A ☐  
CASING/CEMENT JOB ☐

OTHER: Notice of H2S ☒

13. Describe proposed or completed operations. (Clearly state all pertinent details, and give pertinent dates, including estimated date of starting any proposed work). SEE RULE 19.15.7.14 NMAC. For Multiple Completions: Attach wellbore diagram of proposed completion or recompletion.

This well does NOT have "Potentially Hazardous Volumes"(PHV):

Pirate State 301H 30-025-44426 100ppm ROE = 21ft, 500ppm ROE = 9ft

Please see attached map.

OCT 11 2019

RECEIVED

Spud Date:

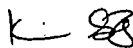
3/3/18

Rig Release Date:

7/31/18

I hereby certify that the information above is true and complete to the best of my knowledge and belief.

SIGNATURE



TITLE SR. Regulatory Analyst DATE 10/10/19

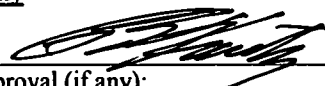
Type or print name  
For State Use Only

Kanicia Schlichting

E-mail address: kanicia.schlichting@cdevinc.com PHONE: 720-499-1537

Petroleum Engineer

APPROVED BY:




TITLE

DATE

10/11/19

Conditions of Approval (if any):

# Pirate State 301H



10/10/2019 1:38:39 PM

Well Locations - Small Scale

- Active
- New
- Rugged
- Cancelled
- Temporarily Abandoned

Well Locations - Large Scale

- Miscellaneous
- CO2 Active
- CO2 Cancelled
- CO2 New
- CO2 Rugged
- CO2 Temporarily Abandoned

- Gas Active
- Gas Cancelled, Never Drilled
- Gas New
- Gas Rugged
- Gas Temporarily Abandoned
- Injection Active

Injection Cancelled

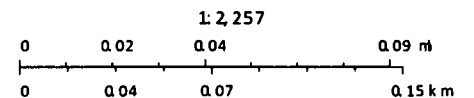
- Injection New
- Injection Rugged
- Injection Temporarily Abandoned
- Oil Active
- Oil Cancelled

Oil New

- Oil Rugged
- Oil Temporarily Abandoned
- Salt Water Injection Active
- Salt Water Injection Cancelled
- Salt Water Injection New

Salt Water Injection Rugged

- Salt Water Injection Temporarily Abandoned
- Water Active
- Water Cancelled
- Water New
- Water Rugged



Esri, HERE, Garmin, (c) OpenStreet Map contributors, and the GIS user community. Source: Esri, Digital Globe, GeoEye, Earthstar Geographics, CNES/Airbus DS, USDA, USGS, AeroGRID, IGN, and the GIS User Community, OGC, BLM