

Submit 1 Copy To Appropriate District Office
District I - (575) 393-6161
1625 N. French Dr., Hobbs, NM 88240
District II - (575) 748-1283
811 S. First St., Artesia, NM 88210
District III - (505) 334-6178
1000 Rio Brazos Rd., Aztec, NM 87410
District IV - (505) 476-3460
1220 S. St. Francis Dr., Santa Fe, NM 87505

State of New Mexico
Energy, Minerals and Natural Resources

Form C-103
Revised July 18, 2013

OIL CONSERVATION DIVISION
1220 South St. Francis Dr.
Santa Fe, NM 87505

WELL API NO.

30-025-44614

5. Indicate Type of Lease

STATE ☒ FEE ☐

6. State Oil & Gas Lease No.

7. Lease Name or Unit Agreement Name

Tour Bus 23 State

8. Well Number 505H

9. OGRID Number 372165

10. Pool name or Wildcat
Ojo Chiso; Bone Spring

SUNDRY NOTICES AND REPORTS ON WELLS
(DO NOT USE THIS FORM FOR PROPOSALS TO DRILL OR TO DEEPEN OR PLUG BACK TO A DIFFERENT RESERVOIR. USE "APPLICATION FOR PERMIT" (FORM C-101) FOR SUCH PROPOSALS.)

1. Type of Well: Oil Well ☒ Gas Well ☐ Other

2. Name of Operator

Centennial Resource Production, LLC

3. Address of Operator

1001 17th Street, suite 1800, Denver, CO 80202

4. Well Location

Unit Letter A : 300 feet from the North line and 655 feet from the East line
Section 23 Township 22S Range 34E NMPM County Lea

11. Elevation (Show whether DR, RKB, RT, GR, etc.)

3475 GL

12. Check Appropriate Box to Indicate Nature of Notice, Report or Other Data

NOTICE OF INTENTION TO:

PERFORM REMEDIAL WORK ☐ PLUG AND ABANDON ☐
TEMPORARILY ABANDON ☐ CHANGE PLANS ☐
PULL OR ALTER CASING ☐ MULTIPLE COMPL ☐
DOWNHOLE COMMINGLE ☐
CLOSED-LOOP SYSTEM ☐
OTHER: ☐

SUBSEQUENT REPORT OF:

REMEDIAL WORK ☐ ALTERING CASING ☐
COMMENCE DRILLING OPNS. ☐ P AND A ☐
CASING/CEMENT JOB ☐
OTHER: Notice of H2S ☒

13. Describe proposed or completed operations. (Clearly state all pertinent details, and give pertinent dates, including estimated date of starting any proposed work). SEE RULE 19.15.7.14 NMAC. For Multiple Completions: Attach wellbore diagram of proposed completion or recompletion.

These wells are located at the same battery and do NOT have "Potentially Hazardous Volumes"(PHV):

Tour Bus 23 State 505H 30-025-44614 100ppm ROE = 41ft, 500ppm ROE = 19ft

Tour Bus 23 State 506H 30-025-44615 100ppm ROE = 17ft, 500ppm ROE = 8ft

Please see attached map.

Spud Date:

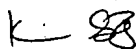
4/11/18

Rig Release Date:

6/06/18

I hereby certify that the information above is true and complete to the best of my knowledge and belief.

SIGNATURE



TITLE Sr. Regulatory Analyst

DATE 10/10/19

Type or print name Kanicia Schlichting

E-mail address: kanicia.schlichting@cdevinc.com PHONE: 720-499-1537

For State Use Only

APPROVED BY:

TITLE

Petroleum Engineer

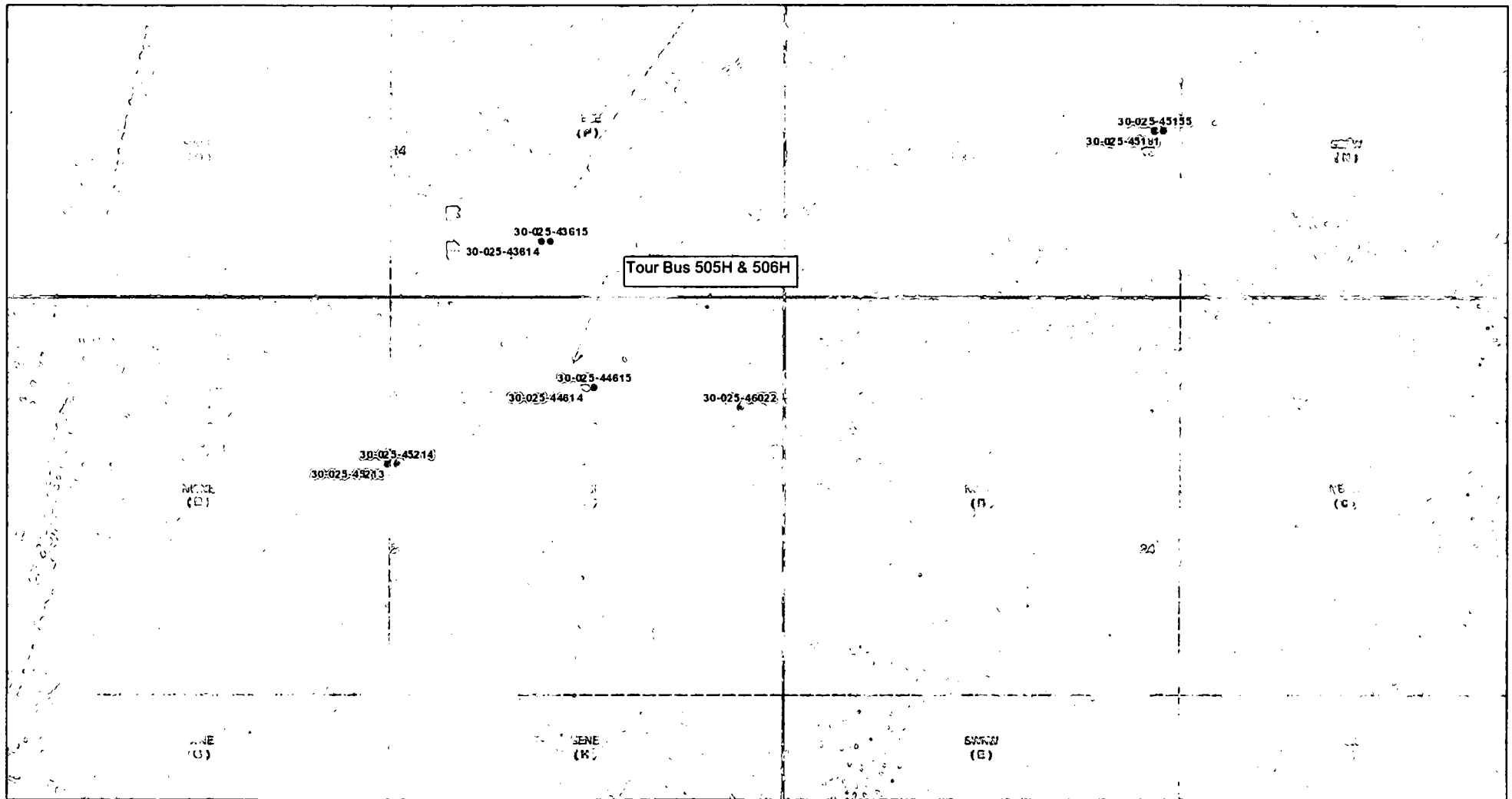
DATE

10/11/19

Conditions of Approval (if any):

HOBBS OCD
OCT 11 2019
RECEIVED

Tour Bus 23 State 505 H & 506 H



10/10/2019 12:26:16 PM

Well Locations - Small Scale

- Active
- New
- Rugged
- Cancelled
- Temporarily Abandoned

Well Locations - Large Scale

- Miscellaneous
- CO2 Active
- CO2 Cancelled
- CO2 New
- CO2 Rugged
- CO2 Temporarily Abandoned

Gas Active

- Gas, Cancelled, Never Drilled
- Gas, New
- Gas, Rugged
- Gas, Temporarily Abandoned
- Injection, Active

Injection, Cancelled

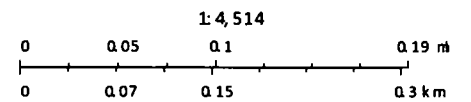
- Injection, New
- Injection, Rugged
- Injection, Temporarily Abandoned
- Oil, Active
- Oil, Cancelled

Oil, New

- Oil, Rugged
- Oil, Temporarily Abandoned
- Salt Water Injection, Active
- Salt Water Injection, Cancelled
- Salt Water Injection, New

Salt Water Injection, Rugged

- Salt Water Injection Temporarily Abandoned
- Water, Active
- Water, Cancelled
- Water, New
- Water, Rugged



Esri, HERE, Garmin, (c) OpenStreet Map contributors, and the GIS user community. Source: Esri, Digital Globe, GeoEye, Earthstar Geographics, CNES/Airbus DS, USDA, USGS, AeroGRID, IGN, and the GIS User Community, OGC BLM