

DISTRICT I
1825 N. FRENCH DR., HOBBS, NM 88240
Phone: (575) 393-6161 Fax: (575) 393-0720

DISTRICT II
811 S. FIRST ST., ARTESIA, NM 88210
Phone: (575) 748-1283 Fax: (575) 748-0720

DISTRICT III
1000 RIO BRAZOS RD., AZTEC, NM 87410
Phone: (505) 334-8178 Fax: (505) 334-8170

DISTRICT IV
1220 S. ST. FRANCIS DR., SANTA FE, NM 87505
Phone: (505) 478-3460 Fax: (505) 478-3462

State of New Mexico
Energy, Minerals & Natural Resources
HOBBS OGD
OIL CONSERVATION DIVISION
1220 SOUTH ST. FRANCIS DR.
Santa Fe, New Mexico 87505
OCT 23 2019

Form C-102
Revised August 1, 2011
Submit one copy to appropriate
District Office

RECEIVED

☐ AMENDED REPORT

WELL LOCATION AND ACREAGE DEDICATION PLAT

API Number 30-025-45110	Pool Code 98098	Pool Name WC-025 G-09 S243532M; WOLFBONE
Property Code 322259	Property Name FASCINATOR FEDERAL COM	Well Number 604H
OGRD No. 229137	Operator Name COG OPERATING, LLC	Elevation 3374.1'

Surface Location

UL or lot No.	Section	Township	Range	Lot Idn	Feet from the	North/South line	Feet from the	East/West line	County
1	30	24-S	35-E		210	NORTH	360	WEST	LEA

Bottom Hole Location If Different From Surface

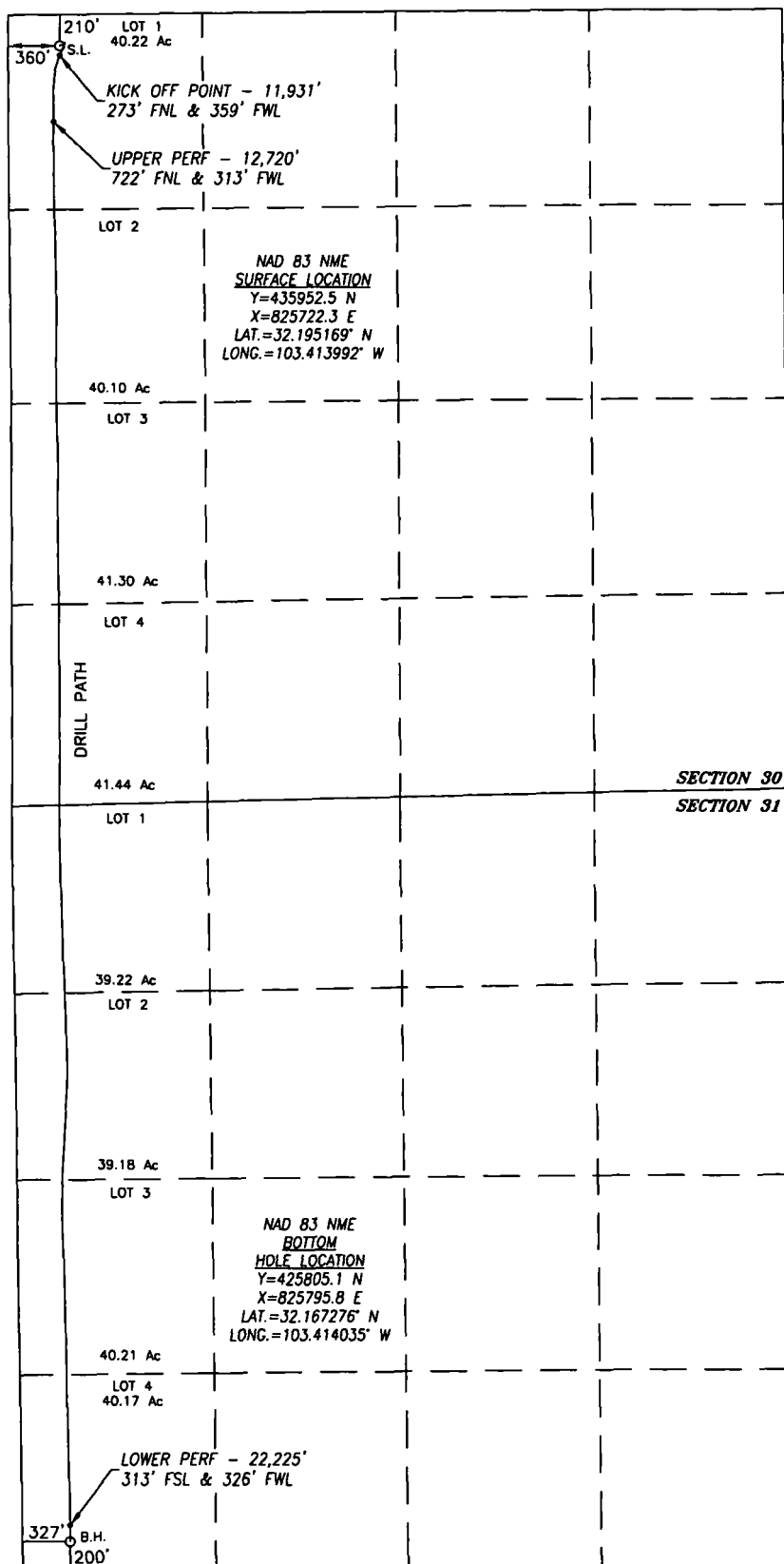
UL or lot No.	Section	Township	Range	Lot Idn	Feet from the	North/South line	Feet from the	East/West line	County
4	31	24-S	35-E		200	SOUTH	327	WEST	LEA

Dedicated Acres	Joint or Infill	Consolidation Code	Order No.
320			

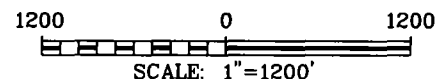
**NO ALLOWABLE WILL BE ASSIGNED TO THIS COMPLETION UNTIL ALL INTERESTS HAVE BEEN CONSOLIDATED
OR A NON-STANDARD UNIT HAS BEEN APPROVED BY THE DIVISION**

SEE PAGE 2

Property Code 322259	Property Name FASCINATOR FEDERAL COM	Well Number 604H
OGRID No. 229137	Operator Name COG OPERATING, LLC	Elevation 3374.1'



BOREPATH SHOWN HEREON IS BASED ON
DIRECTIONAL SURVEY REPORT PROVIDED BY
COG OPERATING, LLC FOR THE FASCINATOR
FEDERAL COM #604H SUPPLIED TO HARCROW
SURVEYING, LLC ON AUGUST 12, 2019



OPERATOR CERTIFICATION

I hereby certify that the information herein is true and complete to the best of my knowledge and belief, and that this organization either owns a working interest or unleased mineral interest in the land including the proposed bottom hole location or has a right to drill this well at this location pursuant to a contract with an owner of such mineral or working interest, or to a voluntary pooling agreement or a compulsory pooling order heretofore entered by the division.

Amanda Avery 10/17/19
Signature Date

Amanda Avery
Printed Name


aavery@concho.com
E-mail Address

SURVEYOR CERTIFICATION

I hereby certify that the well location shown on this plat was plotted from field notes of actual surveys made by me or under my supervision, and that the same is true and correct to the best of my belief.

AUG. 21, 2018/JAN. 1, 2019
Date of Survey/Date of Geographic Survey

Signature & Seal of Professional Surveyor



Chad Harcrow 10/1/19
Certificate No. CHAD HARCROW 17777