

District I  
1625 N. French Dr., Hobbs, NM 88240  
Phone: (575) 393-6161 Fax: (575) 393-0720  
District II  
811 S. First St., Artesia, NM 88210  
Phone: (575) 748-1283 Fax: (575) 748-9720  
District III  
1000 Rio Brazos Road, Aztec, NM 87410  
Phone: (505) 334-6178 Fax: (505) 334-6170  
District IV  
1220 S. St. Francis Dr., Santa Fe, NM 87505  
Phone: (505) 476-3460 Fax: (505) 476-3462

State of New Mexico  
Energy, Minerals & Natural Resources  
Department  
OIL CONSERVATION DIVISION  
1220 South St. Francis Dr.  
Santa Fe, NM 87505

FORM C-102  
Revised August 1, 2011  
Submit one copy to appropriate  
District Office

**HOBBS OCD**  
**NOV 21 2019**  
**RECEIVED**

AMENDED REPORT

WELL LOCATION AND ACREAGE DEDICATION PLAT

<sup>1</sup> API Number 30-025-46081		<sup>2</sup> Pool Code 98105		<sup>3</sup> Pool Name WC025 G09 S263416B; UPPER WOLFCAMP	
<sup>4</sup> Property Code 325735		<sup>5</sup> Property Name LOBO BLANCO 9 FED			<sup>6</sup> Well Number #704H
<sup>7</sup> OGRID No. 7377		<sup>8</sup> Operator Name EOG RESOURCES, INC.			<sup>9</sup> Elevation 3338'

<sup>10</sup>Surface Location

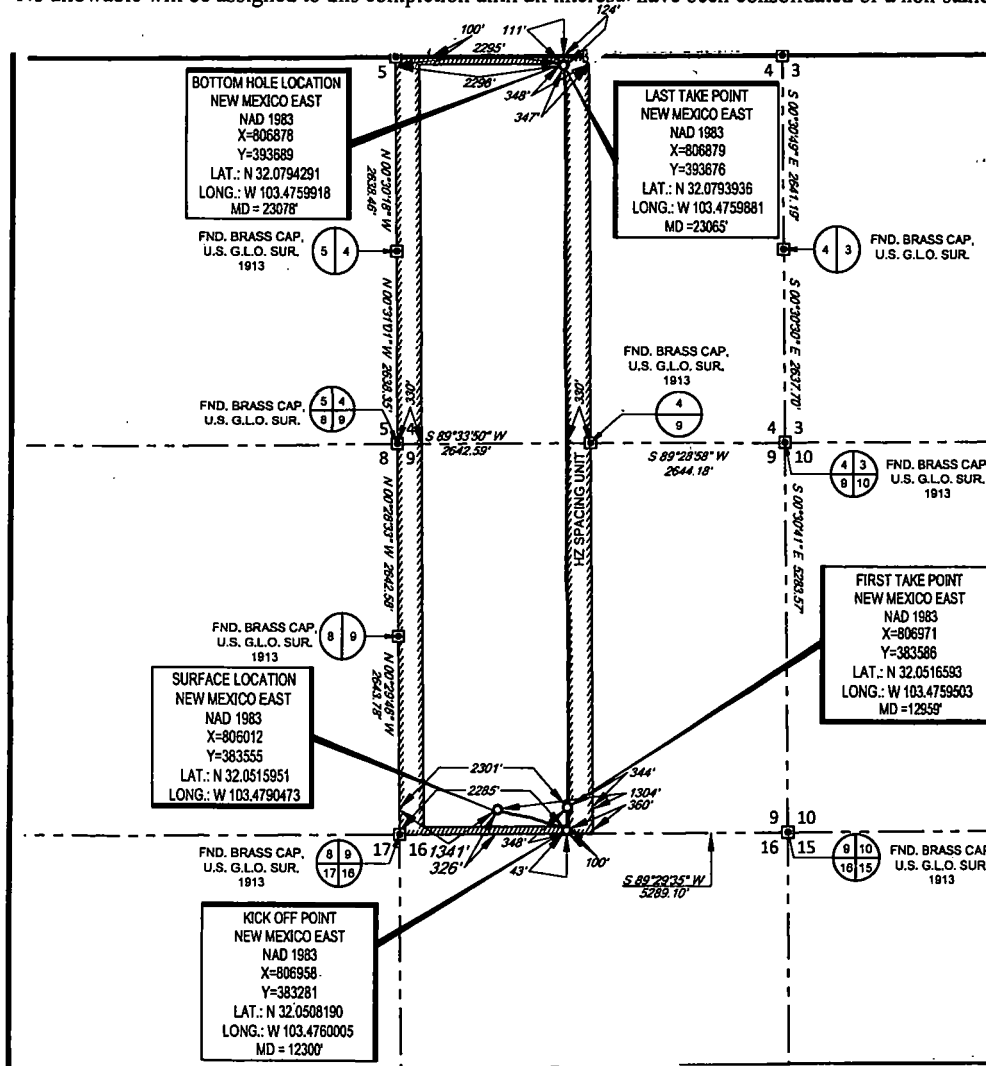
UL or lot no. <b>M</b>	Section <b>9</b>	Township <b>26-S</b>	Range <b>34-E</b>	Lot Idn -	Feet from the <b>326'</b>	North/South line <b>SOUTH</b>	Feet from the <b>1341'</b>	East/West line <b>WEST</b>	County <b>LEA</b>
---------------------------	---------------------	-------------------------	----------------------	--------------	------------------------------	----------------------------------	-------------------------------	-------------------------------	----------------------

<sup>11</sup>Bottom Hole Location If Different From Surface

UL or lot no. <b>C</b>	Section <b>4</b>	Township <b>26-S</b>	Range <b>34-E</b>	Lot Idn -	Feet from the <b>111'</b>	North/South line <b>NORTH</b>	Feet from the <b>2295'</b>	East/West line <b>WEST</b>	County <b>LEA</b>
---------------------------	---------------------	-------------------------	----------------------	--------------	------------------------------	----------------------------------	-------------------------------	-------------------------------	----------------------

<sup>12</sup> Dedicated Acres <b>640.00</b>	<sup>13</sup> Joint or Infill	<sup>14</sup> Consolidation Code	<sup>15</sup> Order No.
--	-------------------------------	----------------------------------	-------------------------

No allowable will be assigned to this completion until all interests have been consolidated or a non-standard unit has been approved by the division.



<sup>17</sup>OPERATOR CERTIFICATION

I hereby certify that the information contained herein is true and complete to the best of my knowledge and belief, and that this organization either owns a working interest or unleased mineral interest in the land including the proposed bottom hole location or has a right to drill this well at this location pursuant to a contract with an owner of such a mineral or working interest, or to a voluntary pooling agreement or a compulsory pooling order heretofore entered by the division.

*Kay Maddox* 11/19/2019  
Signature Date

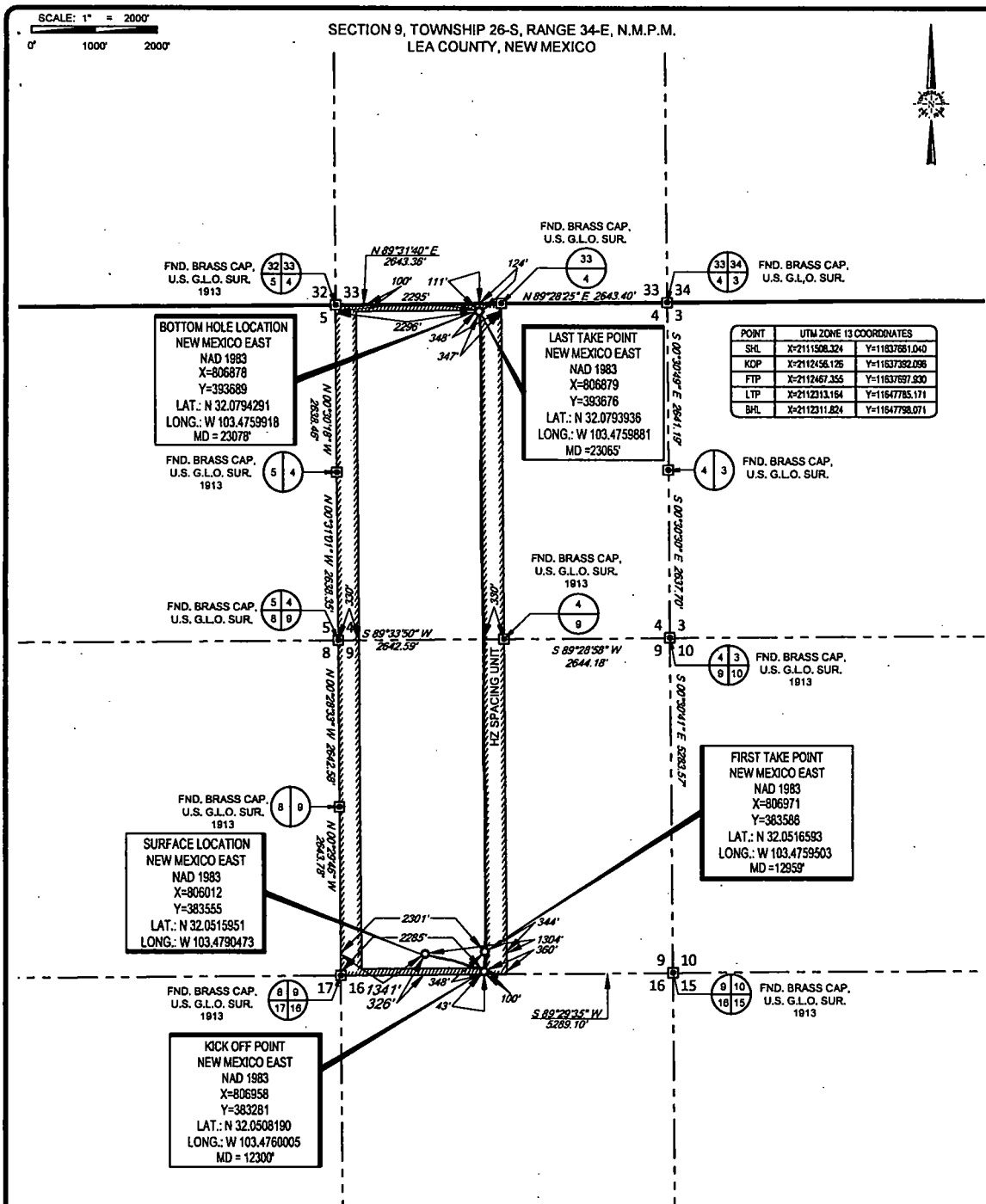
Kay Maddox  
Printed Name

E-mail Address

<sup>18</sup>SURVEYOR CERTIFICATION

I hereby certify that the well location shown on this plat was plotted from field notes of actual surveys made by me or under my supervision, and that the same is true to the best of my belief.


07/16/2018  
Date of Survey  
Signature and Seal of Professional Surveyor  
**NEW MEXICO**  
**18329**  
**PROFESSIONAL SURVEYOR**  
Certificate Number



LEASE NAME & WELL NO.: LOBO BLANCO 9 FED #704H  
SECTION 9 TWP 26-S RGE 34-E SURVEY N.M.P.M.  
COUNTY LEA STATE NM ELEVATION 3339'  
DESCRIPTION 326' FSL & 1341' FWL



**Geog resources, Inc.**



Ramon A. Dominguez, P.E. No. 24508  
OCTOBER 28, 2019

LOBO BLANCO 9 FED #704H AS-DRILLED	REVISION:
DATE: 10/28/2019	
FILE: AD_LOBO_BLANCO_9_FED_704H	
DRAWN BY: A.V.F.	
SHEET: 1 OF 1	

NOTES:  
1. ORIGINAL DOCUMENT SIZE: 8.5" X 14"  
2. ALL BEARINGS, DISTANCES, AND COORDINATE VALUES CONTAINED HEREIN ARE GRID BASED UPON THE NEW MEXICO COORDINATE SYSTEM, EAST ZONE, U.S. SURVEY FEET, NORTH AMERICAN DATUM 1983.  
3. THIS WELL LOCATION SHOWN HEREON HAS BEEN SURVEYED ON THE GROUND UNDER MY SUPERVISION AND PREPARED ACCORDING TO THE EVIDENCE FOUND AT THE TIME OF SURVEY, AND DATA PROVIDED BY GEO RESOURCES, INC. THIS CERTIFICATION IS MADE AND LIMITED TO THOSE PERSONS OR ENTITIES SHOWN ON THE FACE OF THIS PLAT AND IS NON-TRANSFERABLE. THIS SURVEY IS CERTIFIED FOR THIS TRANSACTION ONLY.

**HOBBS OCD**Intent ☐ As Drilled ☒ XXX

NOV 21 2019

API #  
30-025-46081**RECEIVED**Operator Name:  
EOG RESOURCES, INCProperty Name:  
LOBO BLANCO 9 FEDERALWell Number  
704H

## Kick Off Point (KOP)

UL N	Section 9	Township 26S	Range 34E	Lot	Feet 43	From N/S SOUTH	Feet 2285	From E/W WEST	County LEA
Latitude 32.0508190					Longitude 103.4760005			NAD 1983	

## First Take Point (FTP)

UL N	Section 9	Township 26S	Range 34E	Lot	Feet 348	From N/S SOUTH	Feet 2301	From E/W WEST	County LEA
Latitude 32.0516593					Longitude 103.4759503			NAD 1983	

## Last Take Point (LTP)

UL C	Section 4	Township 26S	Range 34E	Lot	Feet 124	From N/S NORTH	Feet 2296	From E/W WEST	County LEA
Latitude 32.0793936					Longitude 103.4759881			NAD 1983	

Is this well the defining well for the Horizontal Spacing Unit?

☐ NO

Is this well an infill well?

☐ YES

If infill is yes please provide API if available, Operator Name and well number for Defining well for Horizontal Spacing Unit.

API #  
30-025-46082Operator Name:  
EOG RESOURCES, INCProperty Name:  
LOBO BLANCO 9 FEDERALWell Number  
#703H

KZ 06/29/2018