

District I
1625 N. French Dr., Hobbs, NM 88240
Phone: (575) 393-6161 Fax: (575) 393-0720
District II
811 S. First St., Artesia, NM 88210
Phone: (575) 748-1283 Fax: (575) 748-9720
District III
1000 Rio Brazos Road, Aztec, NM 87410
Phone: (505) 334-6178 Fax: (505) 334-6170
District IV
1220 S. St. Francis Dr., Santa Fe, NM 87505
Phone: (505) 476-3460 Fax: (505) 476-3462

State of New Mexico
Energy, Minerals & Natural Resources
Department
OIL CONSERVATION DIVISION
1220 South St. Francis Dr.
Santa Fe, NM 87505

FORM C-102

Revised August 1, 2011

Submit one copy to appropriate

District Office

NOV 21 2019

☐ AMENDED REPORT

WELL LOCATION AND ACREAGE DEDICATION PLAT

¹ API Number 30-025-46082		² Pool Code 98105	³ Pool Name WC025 G09 S263416B; UPPER WOLFCAMP
⁴ Property Code 325735	⁵ Property Name LOBO BLANCO 9 FED		⁶ Well Number #703H
⁷ OGRID No. 7377	⁸ Operator Name EOG RESOURCES, INC.		⁹ Elevation 3339'

¹⁰Surface Location

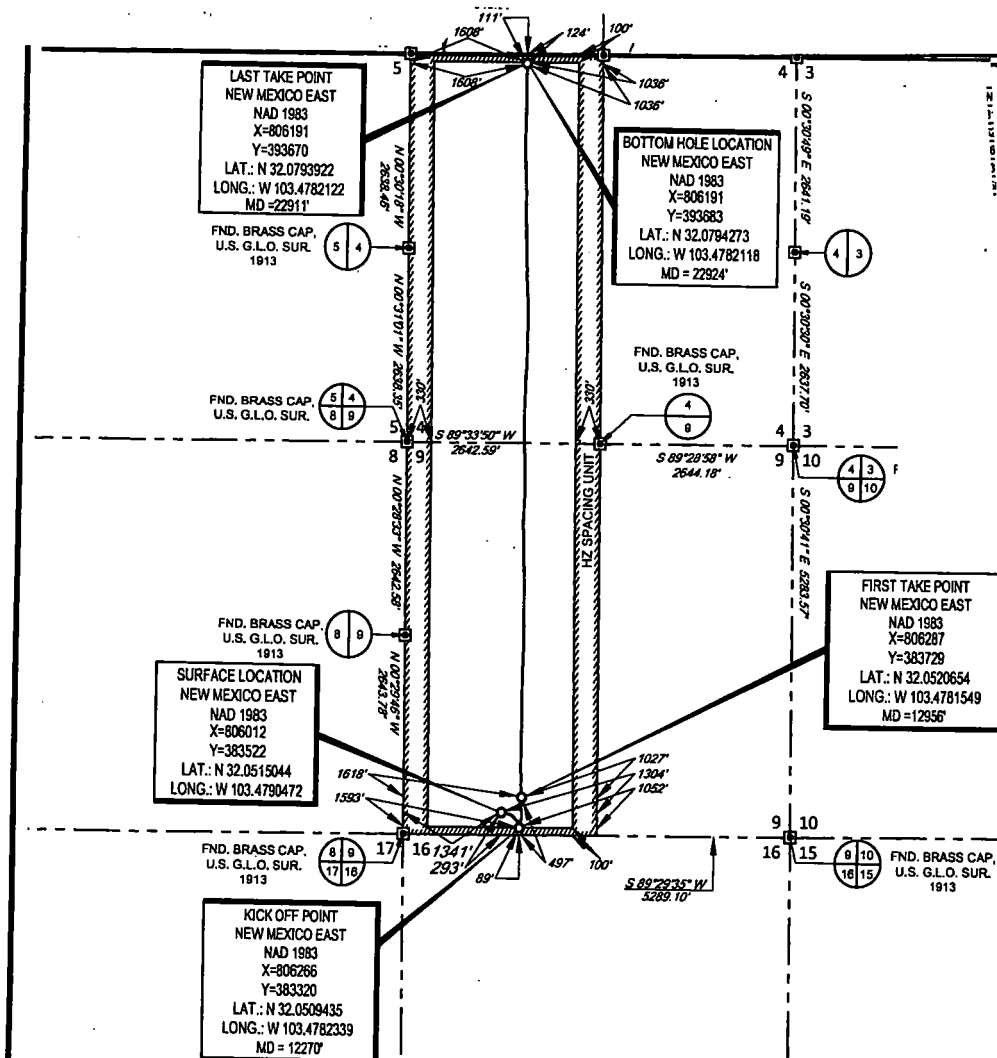
UL or lot no.	Section	Township	Range	Lot Idn	Feet from the	North/South line	Feet from the	East/West line	County
N	9	26-S	34-E	-	293'	SOUTH	1341'	WEST	LEA

¹¹Bottom Hole Location If Different From Surface

UL or lot no.	Section	Township	Range	Lot Idn	Feet from the	North/South line	Feet from the	East/West line	County
C	4	26-S	34-E	-	111'	NORTH	1608'	WEST	LEA

¹² Dedicated Acres 640.00	¹³ Joint or Infill	¹⁴ Consolidation Code	¹⁵ Order No.
---	-------------------------------	----------------------------------	-------------------------

No allowable will be assigned to this completion until all interests have been consolidated or a non-standard unit has been approved by the division.



¹⁷OPERATOR CERTIFICATION

I hereby certify that the information contained herein is true and complete to the best of my knowledge and belief, and that this organization either owns a working interest or unleased mineral interest in the land including the proposed bottom hole location or has a right to drill this well at this location pursuant to a contract with an owner of such a mineral or working interest, or to a voluntary pooling agreement or a compulsory pooling order heretofore entered by the division.

Kay Maddox 11/19/2019
Signature Date

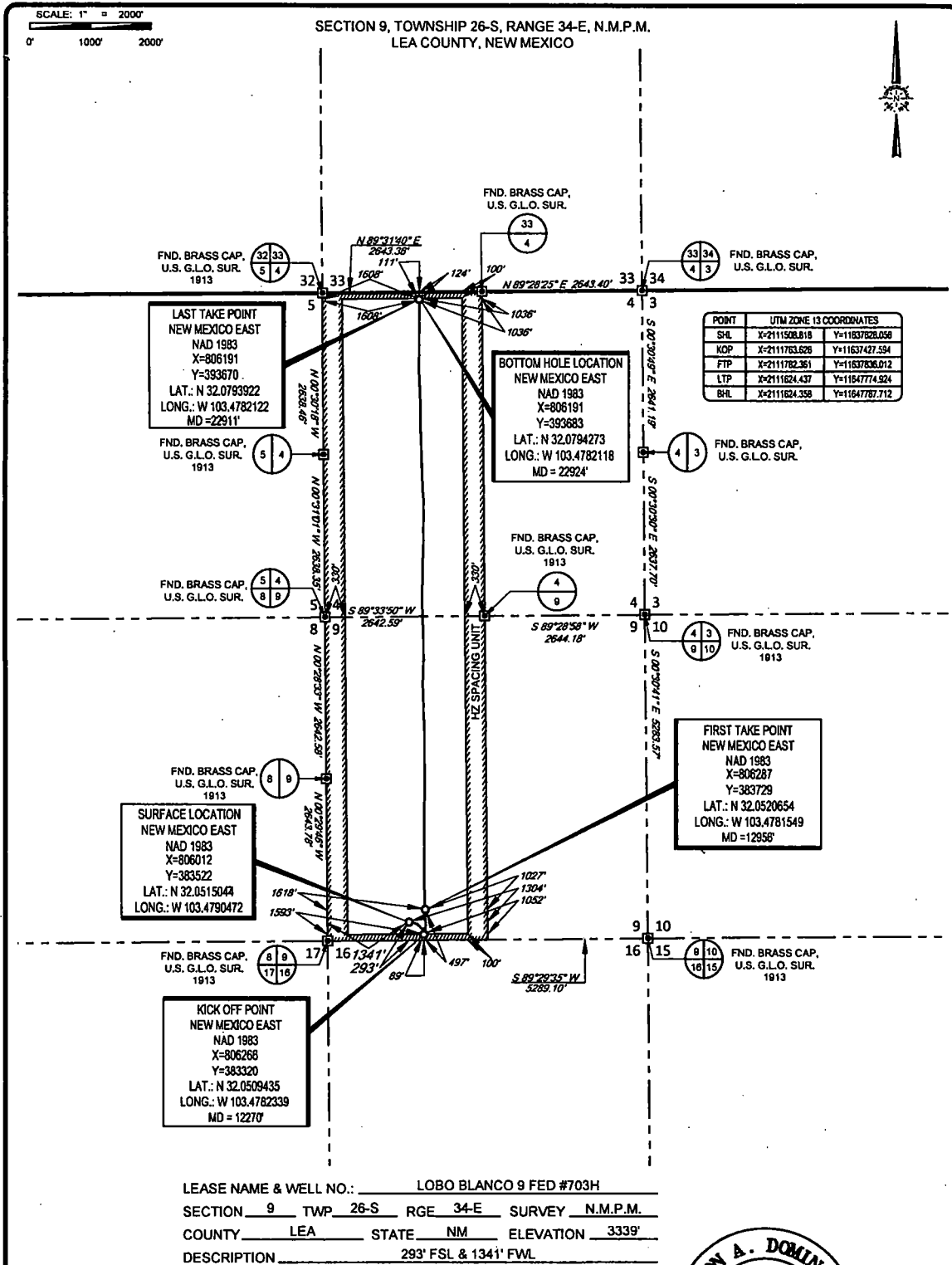
Kay Maddox
Printed Name

E-mail Address

¹⁸SURVEYOR CERTIFICATION


I hereby certify that the well location shown on this plat was plotted from field notes of actual surveys made by me or under my supervision, and that the same is true to the best of my belief.

07/16/2018
Date of Survey
Signature and Seal of Professional Surveyor
NEW MEXICO
18329
PROFESSIONAL SURVEYOR
Certificate Number



Geog resources, Inc.

TOPOGRAPHIC
LOYALTY INNOVATION LEGACY
1400 EVERMAN PARKWAY, Ste. 146 • FT. WORTH, TEXAS 76140
TELEPHONE: (817) 744-7512 • FAX: (817) 744-7554
TEXAS FIRM REGISTRATION NO. 10042504
WWW.TOPOGRAPHIC.COM



Ramon A. Dominguez, P.S. No. 24508
OCTOBER 28, 2019

LOBO BLANCO 9 FED #703H AS-DRILLED	REVISION:	NOTES:
DATE: 10/28/2019		1. ORIGINAL DOCUMENT SIZE: 8.5" X 14"
FILE: AD_LOBO_BLANCO_9_FED_703H		2. ALL BEARINGS, DISTANCES, AND COORDINATE VALUES CONTAINED HEREIN ARE GRID BASED UPON THE NEW MEXICO COORDINATE SYSTEM, EAST ZONE, U.S. SURVEY FEET, NORTH AMERICAN DATUM 1983.
DRAWN BY: A.V.F.		3. THIS WELL LOCATION SHOWN HEREON HAS BEEN SURVEYED ON THE GROUND UNDER MY SUPERVISION AND PREPARED ACCORDING TO THE EVIDENCE FOUND AT THE TIME OF SURVEY, AND DATA PROVIDED BY GEO RESOURCES, INC. THIS CERTIFICATION IS MADE AND LIMITED TO THOSE PERSONS OR ENTITIES SHOWN ON THE FACE OF THIS PLAT AND IS NON-TRANSFERABLE. THIS SURVEY IS CERTIFIED FOR THIS TRANSACTION ONLY.
SHEET: 1 OF 1		

HOBBS OCD

NOV 21 2019

RECEIVEDIntent ☐ As Drilled ☒ XXXAPI #
30-025-46082Operator Name:
EOG RESOURCES, INCProperty Name:
LOBO BLANCO 9 FEDERALWell Number
703H

Kick Off Point (KOP)

UL	Section	Township	Range	Lot	Feet	From N/S	Feet	From E/W	County
N	9	26S	34E		89	SOUTH	1593	WEST	LEA
Latitude					Longitude				NAD
32.0509435					103.4782339				1983

First Take Point (FTP)

UL	Section	Township	Range	Lot	Feet	From N/S	Feet	From E/W	County
N	9	26S	34E		497	SOUTH	1618	WEST	LEA
Latitude					Longitude				NAD
32.0520654,					103.4781549				1983

Last Take Point (LTP)

UL	Section	Township	Range	Lot	Feet	From N/S	Feet	From E/W	County
C	4	26S	34E		124	NORTH	1608	WEST	LEA
Latitude					Longitude				NAD
32.0793922					103.4782122				1983

Is this well the defining well for the Horizontal Spacing Unit?

☒ YES

Is this well an infill well?

☐ NO

If infill is yes please provide API if available, Operator Name and well number for Defining well for Horizontal Spacing Unit.

API #

Operator Name:
EOG RESOURCES, INC

Property Name:

Well Number

KZ 06/29/2018