

District I
1625 N. French Dr., Hobbs, NM 88240

District II
811 S. First St., Artesia, NM 88210

District III
1000 Rio Brazos Rd., Aztec, NM 87410

District IV
1220 S. St. Francis Dr., Santa Fe, NM 87505

State of New Mexico
Energy, Minerals & Natural Resources

Oil Conservation Division
1220 South St. Francis Dr.
Santa Fe, NM 87505

Form C-104
Revised August 1, 2011

Submit one copy to appropriate District Office

☐ AMENDED REPORT

I. REQUEST FOR ALLOWABLE AND AUTHORIZATION TO TRANSPORT

¹ Operator name and Address OXY USA INC P.O. BOX 4294 HOUSTON, TX 77210		² OGRID Number 16696
		³ Reason for Filing Code/ Effective Date - RT
⁴ API Number 30-025-45930	⁵ Pool Name RED TANK;BONE SPRING, EAST	⁶ Pool Code 51687
⁷ Property Code: 325625	⁸ Property Name: AVOGATO 30 31 STATE COM	⁹ Well Number: 34H

II. ¹⁰ Surface Location

UL or lot no.	Section	Township	Range	Lot Idn	Feet from the	North/South Line	Feet from the	East/West line	County
B	30	22S	33E		240	NORTH	1820	EAST	LEA

¹¹ Bottom Hole Location FTP: 248' FNL 2043' FEL LTP: 171' FSL 2002' FEL

UL or lot no.	Section	Township	Range	Lot Idn	Feet from the	North/South line	Feet from the	East/West line	County
O	31	22S	33E		22	SOUTH	1998	EAST	LEA
¹² Lse Code S	¹³ Producing Method Code : F	¹⁴ Gas Connection Date: TBD	¹⁵ C-129 Permit Number	¹⁶ C-129 Effective Date	¹⁷ C-129 Expiration Date				

III. Oil and Gas Transporters

¹⁸ Transporter OGRID	¹⁹ Transporter Name and Address	²⁰ O/G/W
237722	CENTURION PIPELINE L.P.	O
312824	PILOT TRAVEL CENTERS	O
36785	DCP OPERATING COMPANY, LP	G

IV. Well Completion Data


²¹ Spud Date 6/20/19	²² Ready Date 12/9/19	²³ TD 11886'V/22147'M	²⁴ PBD 11886'V/22109'M	²⁵ Perforations 11807'-21998'	²⁶ DHC, MC
²⁷ Hole Size	²⁸ Casing & Tubing Size	²⁹ Depth Set	³⁰ Sacks Cement		
17-1/2"	13-3/8'	1050'	1340		
12-1/4"	9-5/8"	6422'	1620		
8-1/2"	7-5/8"	11265'	255		
6-3/4"	5-1/2"	22122'	795		

V. Well Test Data

³¹ Date New Oil	³² Gas Delivery Date	³³ Test Date	³⁴ Test Length	³⁵ Tbg. Pressure	³⁶ Csg. Pressure
³⁷ Choke Size	³⁸ Oil	³⁹ Water	⁴⁰ Gas		⁴¹ Test Method

⁴² I hereby certify that the rules of the Oil Conservation Division have been complied with and that the information given above is true and complete to the best of my knowledge and belief.

Signature:



Printed name:

RONI MATHEW

Title:

REGULATORY SPECIALIST

E-mail Address:

Roni_mathew@oxy.com

Date:


12/3/19

Phone:

713-215-7827

OIL CONSERVATION DIVISION

Approved by:




Title:

L. M.

Approval Date:

12/9/2019

TEST ALLOWABLE EXPIRES 3/9/2020

District I 1625 N. French Dr., Hobbs, NM 88240 Phone:(575) 393-6181 Fax:(575) 393-0720 District II 811 S. First St., Artesia, NM 88210 Phone:(575) 748-1283 Fax:(575) 748-9720 District III 1000 Rio Brazos Rd., Aztec, NM 87410 Phone:(505) 334-6178 Fax:(505) 334-6170 District IV 1220 S. St Francis Dr., Santa Fe, NM 87505 Phone:(505) 476-3470 Fax:(505) 476-3462	State of New Mexico Energy, Minerals and Natural Resources Oil Conservation Division 1220 S. St Francis Dr. Santa Fe, NM 87505	Form C-103 August 1, 2011 WELL API NUMBER 30-025-45930 5. Indicate Type of Lease S 6. State Oil & Gas Lease No.																				
SUNDRY NOTICES AND REPORTS ON WELLS (DO NOT USE THIS FORM FOR PROPOSALS TO DRILL OR TO DEEPEN OR PLUG BACK TO A DIFFERENT RESERVOIR. USE "APPLICATION FOR PERMIT" (FORM C-101) FOR SUCH PROPOSALS.)		7. Lease Name or Unit Agreement Name AVOGATO 30 31 STATE COM																				
1. Type of Well: O		8. Well Number 034H																				
2. Name of Operator OXY USA INC		9. OGRID Number 16696																				
3. Address of Operator P.O. Box 4294, Houston, TX 77210-4294		10. Pool name or Wildcat																				
4. Well Location Unit Letter <u>B</u> : <u>240</u> feet from the <u>N</u> line and feet <u>1820</u> from the <u>E</u> line Section <u>30</u> Township <u>22S</u> Range <u>33E</u> NMPM County <u>Lea</u>																						
11. Elevation (Show whether DR, KB, BT, GR, etc.) 3683 GR																						
Pit or Below-grade Tank Application <input type="checkbox"/> or Closure <input type="checkbox"/> Pit Type _____ Depth to Groundwater _____ Distance from nearest fresh water well _____ Distance from nearest surface water _____ Pit Liner Thickness: _____ mil Below-Grade Tank: Volume _____ bbls; Construction Material _____																						
12. Check Appropriate Box to Indicate Nature of Notice, Report or Other Data <table style="width: 100%;"> <tr> <th colspan="2" style="text-align: center;">NOTICE OF INTENTION TO:</th> <th colspan="2" style="text-align: center;">SUBSEQUENT REPORT OF:</th> </tr> <tr> <td>PERFORM REMEDIAL WORK <input type="checkbox"/></td> <td>PLUG AND ABANDON <input type="checkbox"/></td> <td>REMEDIAL WORK <input type="checkbox"/></td> <td>ALTER CASING <input type="checkbox"/></td> </tr> <tr> <td>TEMPORARILY ABANDON <input type="checkbox"/></td> <td>CHANGE OF PLANS <input type="checkbox"/></td> <td>COMMENCE DRILLING OPNS. <input type="checkbox"/></td> <td>PLUG AND ABANDON <input type="checkbox"/></td> </tr> <tr> <td>PULL OR ALTER CASING <input type="checkbox"/></td> <td>MULTIPLE COMPL <input type="checkbox"/></td> <td>CASING/CEMENT JOB <input type="checkbox"/></td> <td></td> </tr> <tr> <td colspan="2">Other: _____</td> <td colspan="2">Other: <u>DRILLING/CEMENTING</u> <input checked="" type="checkbox"/></td> </tr> </table>			NOTICE OF INTENTION TO:		SUBSEQUENT REPORT OF:		PERFORM REMEDIAL WORK <input type="checkbox"/>	PLUG AND ABANDON <input type="checkbox"/>	REMEDIAL WORK <input type="checkbox"/>	ALTER CASING <input type="checkbox"/>	TEMPORARILY ABANDON <input type="checkbox"/>	CHANGE OF PLANS <input type="checkbox"/>	COMMENCE DRILLING OPNS. <input type="checkbox"/>	PLUG AND ABANDON <input type="checkbox"/>	PULL OR ALTER CASING <input type="checkbox"/>	MULTIPLE COMPL <input type="checkbox"/>	CASING/CEMENT JOB <input type="checkbox"/>		Other: _____		Other: <u>DRILLING/CEMENTING</u> <input checked="" type="checkbox"/>	
NOTICE OF INTENTION TO:		SUBSEQUENT REPORT OF:																				
PERFORM REMEDIAL WORK <input type="checkbox"/>	PLUG AND ABANDON <input type="checkbox"/>	REMEDIAL WORK <input type="checkbox"/>	ALTER CASING <input type="checkbox"/>																			
TEMPORARILY ABANDON <input type="checkbox"/>	CHANGE OF PLANS <input type="checkbox"/>	COMMENCE DRILLING OPNS. <input type="checkbox"/>	PLUG AND ABANDON <input type="checkbox"/>																			
PULL OR ALTER CASING <input type="checkbox"/>	MULTIPLE COMPL <input type="checkbox"/>	CASING/CEMENT JOB <input type="checkbox"/>																				
Other: _____		Other: <u>DRILLING/CEMENTING</u> <input checked="" type="checkbox"/>																				
13. Describe proposed or completed operations. (Clearly state all pertinent details, and give pertinent dates, including estimated date of starting any proposed work.) SEE RULE 1103. For Multiple Completions: Attach wellbore diagram of proposed completion or recompletion. 10/18/19 MIRU (skid from Avogato 35H), NU and test BOP 250psi low/5000psi high, good test. RIH and drill new formation to 11280', perform FIT to EMW=13.4ppg, good test. Drill 6-3/4" hole to 22147'. RIH and set 5-1/2" 20# P-110 BTC casing at 22122'. Pumped 120bbls tuned spacer 11.4 ppg then cement with 795sx (204bbls) class H with additives 13.2ppg 1.44 yield cement. Good returns during job, TOC ~ 6191'. ND BOP, RR 11/1/19.																						
I hereby certify that the information above is true and complete to the best of my knowledge and belief. I further certify that any pit or below-grade tank has been/will be constructed or closed according to NMOC guidelines <input type="checkbox"/> , a general permit <input type="checkbox"/> or an (attached) alternative OCD-approved plan <input type="checkbox"/> .																						
SIGNATURE  Type or print name <u>Roni Mathew</u>	TITLE <u>Regulatory Specialist</u> E-mail address <u>roni_mathew@oxy.com</u>	DATE <u>11/26/19</u> Telephone No. <u>713-215-7827</u>																				
For State Use Only: APPROVED BY: _____ TITLE _____ DATE _____																						