

DISTRICT I
1625 N. FRENCH DR., HOBBS, NM 88240
Phone: (505) 533-5161 Fax: (505) 533-0720

DISTRICT II
511 S. FIRST ST., ARTESIA, NM 88210
Phone: (505) 745-1233 Fax: (505) 745-9722

DISTRICT III
1000 RIO BRAZOS RD., AZTEC, NM 87410
Phone: (505) 334-6178 Fax: (505) 334-6170

DISTRICT IV
1220 S. ST. FRANCIS DR., SANTA FE, NM 87505
Phone: (505) 476-3460 Fax: (505) 476-3462

State of New Mexico
Energy, Minerals & Natural Resources Department

OIL CONSERVATION DIVISION

1220 SOUTH ST. FRANCIS DR.
Santa Fe, New Mexico 87505

DEC 30 2019

Form C-102

Revised August 1, 2011

Submit one copy to appropriate

District Office

☐ AMENDED REPORT

RECEIVED

WELL LOCATION AND ACREAGE DEDICATION PLAT

API Number 30-025-45964	Pool Code 51687	Pool Name RED TANK; BONE SPRING; EAST
Property Code 325625	Property Name AVOGATO 30_31 STATE COM	Well Number 74H
OGRID No. 16696	Operator Name OXY USA INC	Elevation 3669.4'

Surface Location

UL or lot No.	Section	Township	Range	Lot Idn	Feet from the	North/South line	Feet from the	East/West line	County
A	30	22-S	33-E		160	NORTH	1155	EAST	LEA

Bottom Hole Location If Different From Surface

UL or lot No.	Section	Township	Range	Lot Idn	Feet from the	North/South line	Feet from the	East/West line	County
P	31	22-S	33-E		21	SOUTH	357	EAST	LEA

Dedicated Acres	Joint or Infill	Consolidation Code	Order No.
640			

NO ALLOWABLE WILL BE ASSIGNED TO THIS COMPLETION UNTIL ALL INTERESTS HAVE BEEN CONSOLIDATED
OR A NON-STANDARD UNIT HAS BEEN APPROVED BY THE DIVISION

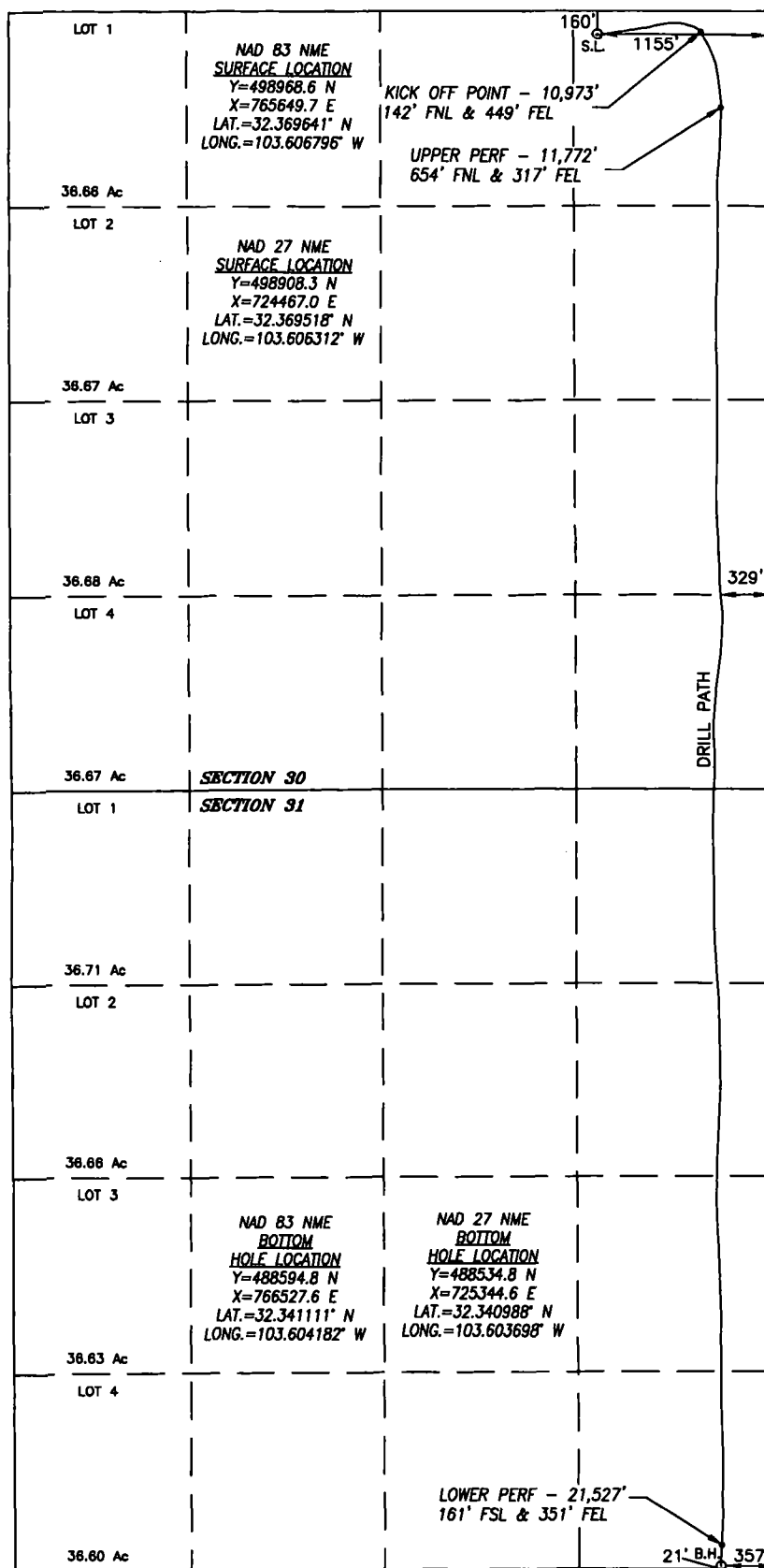
SEE PAGE 2

PAGE 1 OF 2

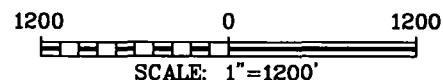
W.O. #19-2359

DRAWN BY: WN

Property Code 325625	Property Name AVOGATO 30_31 STATE COM	Well Number 74H
OGRID No. 16696	Operator Name OXY USA	Elevation 3669.4'



SURFACE INFO AND BOREPATH SHOWN HEREON IS BASED ON DIRECTIONAL SURVEY REPORT PROVIDED BY OXY USA FOR THE AVOGATO 30_31 STATE COM 74H SUPPLIED TO HARCROW SURVEYING, LLC ON DECEMBER 20, 2019



OPERATOR CERTIFICATION

I hereby certify that the information herein is true and complete to the best of my knowledge and belief, and that this organization either owns a working interest or unleased mineral interest in the land including the proposed bottom hole location or has a right to drill this well at this location pursuant to a contract with an owner of such mineral or working interest, or to a voluntary pooling agreement or a compulsory pooling order heretofore entered by the division.

Roni Mathew 12/23/19

Signature

Date

RONI MATHEW

Printed Name

RONI_MATHEW@OXY.COM

E-mail Address


SURVEYOR CERTIFICATION

I hereby certify that the well location shown on this plat was plotted from field notes of actual surveys made by me or under my supervision, and that the same is true and correct to the best of my belief.

MAR. 12, 2019/NOV. 6, 2019

Date of Survey/Date of Geographic Survey

Signature & Seal of Professional Surveyor



Chad Harcrow 12/20/19

Certificate No. CHAD HARCROW 17777

Intent ☐ As Drilled ☒

API #
30-025-45964

Operator Name:
OXY USA INC.

Property Name:
AVOGATO 30-31 STATE COM

Well Number
74H

HOBBS OCD
DEC 30 2019
RECEIVED

Kick Off Point (KOP)

UL	Section	Township	Range	Lot	Feet	From N/S	Feet	From E/W	County
A	30	22-S	33-E		142	NORTH	449	EAST	LEA
Latitude					Longitude			NAD	
32.36969					-103.60451			83	

First Take Point (FTP)

UL	Section	Township	Range	Lot	Feet	From N/S	Feet	From E/W	County
A	30	22-S	33-E		654	NORTH	317	EAST	LEA
Latitude					Longitude			NAD	
32.36828					-103.60408			83	

Last Take Point (LTP)

UL	Section	Township	Range	Lot	Feet	From N/S	Feet	From E/W	County
P	31	22-S	33-E		161	SOUTH	351	EAST	LEA
Latitude					Longitude			NAD	
32.34149					-103.60416			83	

Is this well the defining well for the Horizontal Spacing Unit? ☐ NO

Is this well an infill well? ☐ YES

If infill is yes please provide API if available, Operator Name and well number for Defining well for Horizontal Spacing Unit.

API #
30-025-45961

Operator Name:
OXY USA INC.

Property Name:
AVOGATO 30-31 STATE COM

Well Number
25H

KZ 06/29/2018