

District I  
1625 N. French Dr., Hobbs, NM 88240  
District II  
811 S. First St., Artesia, NM 88210  
District III  
1000 Rio Brazos Rd., Aztec, NM 87410  
District IV  
1220 S. St. Francis Dr., Santa Fe, NM 87505

State of New Mexico  
Energy, Minerals & Natural Resources

Form C-104  
Revised August 1, 2011

Submit one copy to appropriate District Office

☐ AMENDED REPORT

**I. REQUEST FOR ALLOWABLE AND AUTHORIZATION TO TRANSPORT**

<sup>1</sup> Operator name and Address AMEREDEV OPERATING, LLC 5707 SOUTHWEST PARKWAY BUILDING 1, SUITE 275 AUSTIN, TX 78735		<sup>2</sup> OGRID Number 372224
<sup>4</sup> API Number 30 - 025 - 46220		<sup>5</sup> Pool Name JAL; WOLFCAMP. WEST
<sup>6</sup> Pool Code 33813	<sup>3</sup> Reason for Filing Code/ Effective Date	
<sup>7</sup> Property Code 322647	<sup>8</sup> Property Name Nandina 25 36 31 Federal Com	<sup>9</sup> Well Number 103H

**II. <sup>10</sup> Surface Location**

UL or lot no.	Section	Township	Range	Lot Idn	Feet from the	North/South Line	Feet from the	East/West line	County
N	31	25S	36E	N	230	SOUTH	1635	West	LEA

**<sup>11</sup> Bottom Hole Location**

UL or lot no.	Section	Township	Range	Lot Idn	Feet from the	North/South line	Feet from the	East/West line	County
C	30	25S	36E	N	50	North	1672	West	LEA
<sup>12</sup> Lse Code F	<sup>13</sup> Producing Method Code F	<sup>14</sup> Gas Connection Date TBD	<sup>15</sup> C-129 Permit Number NONE ASSIGNED	<sup>16</sup> C-129 Effective Date	<sup>17</sup> C-129 Expiration Date				



**III. Oil and Gas Transporters**

<sup>18</sup> Transporter OGRID	<sup>19</sup> Transporter Name and Address	<sup>20</sup> O/G/W
14035	Marathon Oil Co. PO Box 1324, Artesia, NM 88210	O
	Pending Connection Agreement	G
372224	AMEREDEV OPERATING, LLC 5707 SOUTHWEST PKWY BUILDING 1, SUITE 275 AUSTIN, TX 78735	W
371677	Midcon Gathering, LLC 4295 San Felipe St., Houston, TX 79027	O

**IV. Well Completion Data**

<sup>21</sup> Spud Date 7-31-2019	<sup>22</sup> Ready Date 12-22-2019	<sup>23</sup> TD 23126	<sup>24</sup> PBTD 22285	<sup>25</sup> Perforations 12020-22478 MD	<sup>26</sup> DHC, MC N/A
<sup>27</sup> Hole Size	<sup>28</sup> Casing & Tubing Size	<sup>29</sup> Depth Set	<sup>30</sup> Sacks Cement		
17.5	13.375	1139	1170		
9.875	7.625	11558	910		
6.75	5.5	22512	1400		
	Tubing - 2.875	Tubing - 11284			

**V. Well Test Data**

<sup>31</sup> Date New Oil	<sup>32</sup> Gas Delivery Date	<sup>33</sup> Test Date	<sup>34</sup> Test Length	<sup>35</sup> Tbg. Pressure	<sup>36</sup> Csg. Pressure
<sup>37</sup> Choke Size	<sup>38</sup> Oil	<sup>39</sup> Water	<sup>40</sup> Gas		<sup>41</sup> Test Method
<sup>42</sup> I hereby certify that the rules of the Oil Conservation Division have been complied with and that the information given above is true and complete to the best of my knowledge and belief. Signature: 			OIL CONSERVATION DIVISION		
Printed name: Zac Boyd			Approved by: 		
Title: Operations Superintendent			Title: L.M.		
E-mail Address: zboyd@amerev.com			Approval Date: 1/15/2020		
Date: 01-02-2020		Phone: 737-300-4725			

Test Allowable Expires 3/22/2020

UNITED STATES  
DEPARTMENT OF THE INTERIOR  
BUREAU OF LAND MANAGEMENT

FORM APPROVED  
OMB No. 1004-0137  
Expires: July 31, 2010

**SUNDRY NOTICES AND REPORTS ON WELLS**  
**Do not use this form for proposals to drill or to re-enter an  
abandoned well. Use Form 3160-3 (APD) for such proposals.**

5. Lease Serial No.  
NMNM137469

6. If Indian, Allottee or Tribe Name

**SUBMIT IN TRIPLICATE – Other instructions on page 2.**

1. Type of Well

☒ Oil Well ☐ Gas Well ☐ Other

2. Name of Operator  
AMEREDEV OPERATING LLC (372224)

3a. Address  
5707 Southwest Parkway, Building 1, Suite 275 Austin TX

3b. Phone No. (include area code)  
(737) 300-4700

7. If Unit of CA/Agreement, Name and/or No.

8. Well Name and No.  
Nandina 25 36 31 Fed Com 103H (322647)

9. API Well No.  
30-025-46220

10. Field and Pool or Exploratory Area  
WOLFCAMP, WEST (33813)

4. Location of Well (Footage, Sec., T., R., M., or Survey Description)  
At Surface LOT N / 230 FSL / 1635 FWL / LAT 32.0802071 / LONG -103.3074438  
At proposed prod. zone LOT 1 / 50 FNL / 1672 FWL / LAT 32.1084792 / LONG -103.3073353

11. Country or Parish, State  
Sec 31 / T25S / R36E / NMP

**12. CHECK THE APPROPRIATE BOX(ES) TO INDICATE NATURE OF NOTICE, REPORT OR OTHER DATA**

TYPE OF SUBMISSION	TYPE OF ACTION			
<input type="checkbox"/> Notice of Intent	<input type="checkbox"/> Acidize	<input type="checkbox"/> Deepen	<input type="checkbox"/> Production (Start/Resume)	<input type="checkbox"/> Water Shut-Off
<input checked="" type="checkbox"/> Subsequent Report	<input type="checkbox"/> Alter Casing	<input type="checkbox"/> Fracture Treat	<input type="checkbox"/> Reclamation	<input type="checkbox"/> Well Integrity
<input type="checkbox"/> Final Abandonment Notice	<input type="checkbox"/> Casing Repair	<input type="checkbox"/> New Construction	<input type="checkbox"/> Recomplete	<input type="checkbox"/> Other _____
	<input type="checkbox"/> Change Plans	<input type="checkbox"/> Plug and Abandon	<input type="checkbox"/> Temporarily Abandon	
	<input type="checkbox"/> Convert to Injection	<input type="checkbox"/> Plug Back	<input type="checkbox"/> Water Disposal	

13. Describe Proposed or Completed Operation: Clearly state all pertinent details, including estimated starting date of any proposed work and approximate duration thereof. If the proposal is to deepen directionally or recompleat horizontally, give subsurface locations and measured and true vertical depths of all pertinent markers and zones. Attach the Bond under which the work will be performed or provide the Bond No. on file with BLM/BIA. Required subsequent reports must be filed within 30 days following completion of the involved operations. If the operation results in a multiple completion or recompleat in a new interval, a Form 3160-4 must be filed once testing has been completed. Final Abandonment Notices must be filed only after all requirements, including reclamation, have been completed and the operator has determined that the site is ready for final inspection.)

Spud Date: 7-31-2019

Released Rig: 11-13-2019

Intent to Flow Test Nandina Fed Com 25-36-31 103H (Start Date 12-22-2019 – End Date 3-22-2020)

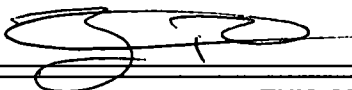
**HOBBS OCD**  
**JAN 06 2020**  
**RECEIVED**

14. I hereby certify that the foregoing is true and correct. Name (Printed/Typed)

Zachary Boyd

Title Operations Superintendent

Signature



Date 01/02/2020

**THIS SPACE FOR FEDERAL OR STATE OFFICE USE**

Approved by

Title

Date

Conditions of approval, if any, are attached. Approval of this notice does not warrant or certify that the applicant holds legal or equitable title to those rights in the subject lease which would entitle the applicant to conduct operations thereon.

Office

Title 18 U.S.C. Section 1001 and Title 43 U.S.C. Section 1212, make it a crime for any person knowingly and willfully to make to any department or agency of the United States any false, fictitious or fraudulent statements or representations as to any matter within its jurisdiction.

(Instructions on page 2)

**AMEREDEV**

January 2, 2020

ATTN: Paul Kautz  
NMOCD  
1625 N. French Drive  
Hobbs, NM 88240  
(575) 393-6161 ext. 104

**HOBBS OCD**  
JAN 06 2020  
**RECEIVED**


Paul,

I've enclosed several documents for the Nandina Fed Com 26 36 31 103H  
(API#: 30-025-46220) for your review and approval, including:

- Form C-102 Well Location and Acreage Dedication Plat
- Form C-103 Sundry Notice - Intent to flow test
- Form 3160-5 Federal Sundry Notice - Intent to flow test
- Form C-104 Request for Allowable/Authorization to Transport
- Form C-129 Application for Exception to No-flare Rule
- As-Completed Wellbore Plat
- Additional Points Required Information Sheet
- Final As-Drilled Directional Plan

Please let me know if you have any questions.

Best regards,



Christie Hanna  
Regulatory Coordinator