

UNITED STATES DEPARTMENT OF THE INTERIOR
BUREAU OF LAND MANAGEMENT
SUNDRY NOTICES AND REPORTS ON WELLS
Do not use this form for proposals to drill or to re-enter an abandoned well. Use Form 3160-3 (APD) for such proposals.

OCD-HOBBS

FORM APPROVED
OMB No. 1004-0137
Expires: March 31, 2007

5. Lease Serial No.
LC 031670A

6. If Indian, Allottee or Tribe Name

7. If Unit or CA/Agreement, Name and/or No.

8. Well Name and No.
SEMU Permian #23

9. API Well No.
30-025-07861

10. Field and Pool, or Exploratory Area
Eumont; Yates-Seven Rivers-Queen

11. County or Parish, State
**Lea
New Mexico**

SUBMIT IN TRIPLICATE - Other instructions on reverse side.

1. Type of Well
 Oil Well Gas Well Other

2. Name of Operator
ConocoPhillips Company

3a. Address **P. O. Box 51810 Midland TX 79710-1810**

3b. Phone No. (include area code) **(432)688-6884**

4. Location of Well (Footage, Sec., T., R., M., or Survey Description)
**660' FNL & 1980' FWL
UL "C", Sec. 30, T-20-S, R-38-E**

12. CHECK APPROPRIATE BOX(ES) TO INDICATE NATURE OF NOTICE, REPORT, OR OTHER DATA

| TYPE OF SUBMISSION | TYPE OF ACTION | | | |
|--|---|---|--|---|
| <input checked="" type="checkbox"/> Notice of Intent | <input type="checkbox"/> Acidize | <input type="checkbox"/> Deepen | <input type="checkbox"/> Production (Start/Resume) | <input type="checkbox"/> Water Shut-Off |
| <input type="checkbox"/> Subsequent Report | <input type="checkbox"/> Alter Casing | <input type="checkbox"/> Fracture Treat | <input type="checkbox"/> Reclamation | <input type="checkbox"/> Well Integrity |
| <input type="checkbox"/> Final Abandonment Notice | <input type="checkbox"/> Casing Repair | <input type="checkbox"/> New Construction | <input checked="" type="checkbox"/> Recomplete | <input type="checkbox"/> Other |
| | <input type="checkbox"/> Change Plans | <input type="checkbox"/> Plug and Abandon | <input type="checkbox"/> Temporarily Abandon | |
| | <input type="checkbox"/> Convert to Injection | <input type="checkbox"/> Plug Back | <input type="checkbox"/> Water Disposal | |

13 Describe Proposed or Completed Operation (clearly state all pertinent details, including estimated starting date of any proposed work and approximate duration thereof. If the proposal is to deepen directionally or recomplete horizontally, give subsurface locations and measured and true vertical depths of all pertinent markers and zones. Attach the Bond under which the work will be performed or provide the Bond No. on file with BLM/BIA. Required subsequent reports shall be filed within 30 days following completion of the involved operations. If the operation results in a multiple completion or recompletion in a new interval, a Form 3160-4 shall be filed once testing has been completed. Final Abandonment Notices shall be filed only after all requirements, including reclamation, have been completed, and the operator has determined that the site is ready for final inspection.)

Request authority to recomplete well from the Skaggs; Grayburg to the Eumont; Yates-Seven Rivers-Queen (2975-3185') Work to include the use of steel pits, therefore, a pit permit with the NM OCD will not be applicable.

SUBJECT TO LIKE APPROVAL BY STATE

SEE ATTACHED FOR CONDITIONS OF APPROVAL

14. I hereby certify that the foregoing is true and correct

Name (Printed/Typed) **Celeste G. Dale**

Title **Regulatory Specialist**

Signature *Celeste G. Dale*

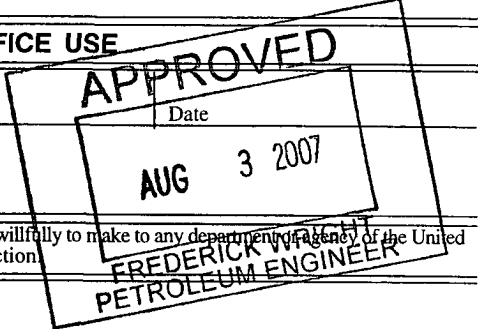
Date **07/26/2007**

THIS SPACE FOR FEDERAL OR STATE OFFICE USE

Approved by *Chris Williams* Title _____

Conditions of approval, if any, are attached. Approval of this notice does not warrant or certify that the applicant holds legal or equitable title to those rights in the subject lease which would entitle the applicant to conduct operations thereon.

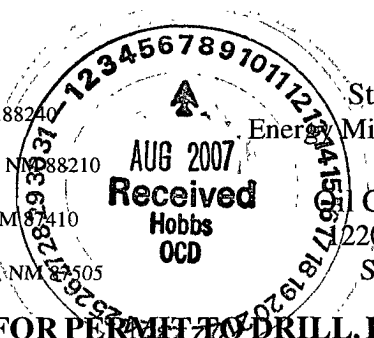
Office _____



Title 18 U.S.C. Section 1001 and Title 43 U.S.C. Section 1212, make it a crime for any person knowingly and willfully to make to any department or agency of the United States any false, fictitious or fraudulent statements or representations as to any matter within its jurisdiction.

(Instructions on page 2)

District I
1625 N. French Dr., Hobbs, NM, 88240
District II
1301 W. Grand Avenue, Artesia, NM 88210
District III
1000 Rio Brazos Road, Aztec, NM 87410
District IV
1220 S. St. Francis Dr., Santa Fe, NM 87505



State of New Mexico
Energy, Minerals and Natural Resources
Conservation Division
1220 South St. Francis Dr.
Santa Fe, NM 87505

Form C-101
May 27, 2004

Submit to appropriate District Office

AMENDED REPORT

APPLICATION FOR PERMIT TO DRILL, RE-ENTER, DEEPEN, PLUGBACK, OR ADD A ZONE

| | | |
|--|--|---|
| ¹ Operator Name and Address ConocoPhillips Company P. O. Box 51810 Midland, TX 79710-1810 | | ² OGRID Number 217817 |
| | | ³ API Number 30-025-07861 |
| ³ Property Code 31449 | ⁵ Property Name SEMU Permian | ⁶ Well No 23 |
| ⁹ Proposed Pool 1 Eumont; Yates-Seven Rivers-Queen | | ¹⁰ Proposed Pool 2 |

7 Surface Location

| UL or lot no | Section | Township | Range | Lot Idn | Feet from the | North/South line | Feet from the | East/Westline | County |
|--------------|---------|----------|-------|---------|---------------|------------------|---------------|---------------|--------|
| C | 30 | 20S | 38E | | 660 | North | 1980 | West | Lea |

8 Proposed Bottom Hole Location If Different From Surface

| UL or lot no | Section | Township | Range | Lot Idn | Feet from the | North/South line | Feet from the | East/Westline | County |
|--------------|---------|----------|-------|---------|---------------|------------------|---------------|---------------|--------|
| | | | | | | | | | |

Additional Well Information

| | | | | |
|--|-----------------------------------|--|--|---|
| ¹¹ Work Type Code P | ¹² Well Type Code O | ¹³ Cable/Rotary | ¹⁴ Lease Type Code S / F | ¹⁵ Ground Level Elevation 3528' |
| ¹⁶ Multiple | ¹⁷ Proposed Depth | ¹⁸ Formation | ¹⁹ Contractor | ²⁰ Spud Date 08/03/2007 |
| Depth to Groundwater | | Distance from nearest fresh water well | | Distance from nearest surface water |
| Pit: Liner: Synthetic <input type="checkbox"/> milst thick Clay <input type="checkbox"/> | | Pit Volume: _____ bbls | | Drilling Method: _____ |
| Closed-Loop System <input type="checkbox"/> | | Fresh Water <input type="checkbox"/> Brine <input type="checkbox"/> Diesel/Oil-based <input type="checkbox"/> Gas/Air <input type="checkbox"/> | | |

21 Proposed Casing and Cement Program

| Hole Size | Casing Size | Casing weight/foot | Setting Depth | Sacks of Cement | Estimated TOC |
|-----------|-------------|--------------------|---------------|-----------------|---------------|
| 13-3/8" | 9-5/8" | 36#, J-55 | 244' | 250sx | |
| 8-3/4" | 7" | 20#, J-55 | 3699' | 1920sx | |
| | | | | | |
| | | | | | |

²² Describe the proposed program. If this application is to DEEPEN or PLUG BACK, give the data on the present productive zone and proposed new productive zone. Describe the blowout prevention program, if any. Use additional sheets if necessary.


Request authority to recomplete well from the Skaggs; Grayburg to the Eumont; Yates-Seven Rivers-Queen (2975-3185'). Work to include the use of steel pits, therefore, a pit permit will not be applicable.

Permit Expires 1 Year From Approval Date Unless Drilling Underway
Plugback

| | | |
|---|------------------------------------|--|
| ²³ I hereby certify that the information given above is true and complete to the best of my knowledge and belief. I further certify that the drilling pit will be constructed according to NMOCD guidelines <input type="checkbox"/> , a general permit <input type="checkbox"/> , or an (attached) alternative OCD-approved plan <input type="checkbox"/> . | OIL CONSERVATION DIVISION | |
| | Approved by: <i>Chris Williams</i> | Title: OC DISTRICT SUPERVISOR/GENERAL MANAGER |
| Printed name: Celeste G. Dale <i>Celeste G. Dale</i> | Approval Date: AUG 09 2007 | Expiration Date: |
| Title: Regulatory Specialist | | |
| E-mail Address: celeste.g.dale@conocophillips.com | | |
| Date: 07/26/2007 | Phone: (432)688-6884 | Conditions of Approval Attached <input type="checkbox"/> |

District I
 1625 N. French Dr., Hobbs, NM 88240
 District II
 1301 W. Grand Avenue, Artesia, NM 88210
 District III
 1000 Rio Brazos Rd., Aztec, NM 87410
 District IV
 1220 S. St. Francis Dr., Santa Fe, NM 87505

State of New Mexico
 Energy, Minerals & Natural Resources Department
 OIL CONSERVATION DIVISION
 1220 South St. Francis Dr.
 Santa Fe, NM 87505



Form C-102
 Revised October 12, 2005
 Submitted to Appropriate District Office
 State Lease - 4 Copies
 Fee Lease - 3 Copies

AMENDED REPORT

WELL LOCATION AND ACREAGE DEDICATION PLAT

| | | | | | |
|---|--|--|--|--|------------------------------------|
| ¹ API Number 30-025-07861 | | ² Pool Code 22800 | | ³ Pool Name Eumont; Yates-Seven Rivers-Queen | |
| ⁴ Property Code 31449 | | ⁵ Property Name SEMU Permian | | | ⁶ Well Number 23 |
| ⁷ OGRID No. 217817 | | ⁸ Operator Name ConocoPhillips Company | | | ⁹ Elevation 3528' GR |

¹⁰ Surface Location

| UL or lot no. | Section | Township | Range | Lot Idn | Feet from the | North/South line | Feet from the | East/West line | County |
|---------------|---------|----------|-------|---------|---------------|------------------|---------------|----------------|--------|
| C | 30 | 20S | 38E | | 660 | North | 1980 | West | Lea |

¹¹ Bottom Hole Location If Different From Surface

| UL or lot no. | Section | Township | Range | Lot Idn | Feet from the | North/South line | Feet from the | East/West line | County |
|---------------|---------|----------|-------|---------|---------------|------------------|---------------|----------------|--------|
| | | | | | | | | | |

| | | | |
|-------------------------------------|-------------------------------|----------------------------------|-------------------------|
| ¹² Dedicated Acres 40 | ¹³ Joint or Infill | ¹⁴ Consolidation Code | ¹⁵ Order No. |
|-------------------------------------|-------------------------------|----------------------------------|-------------------------|

No allowable will be assigned to this completion until all interests have been consolidated or a non-standard unit has been approved by the division.

| | | |
|--------------------|--|--|
| 16 | | <p>¹⁷ OPERATOR CERTIFICATION <i>I hereby certify that the information contained herein is true and complete to the best of my knowledge and belief, and that this organization either owns a working interest or unleased mineral interest in the land including the proposed bottom hole location or has a right to drill this well at this location pursuant to a contract with an owner of such a mineral or working interest, or to a voluntary pooling agreement or a compulsory pooling order heretofore entered by the division</i></p> <p style="text-align: right;"> 07/26/2007 Signature Date </p> <p>Celeste G. Dale Printed Name</p> |
| | | <p>¹⁸ SURVEYOR CERTIFICATION <i>I hereby certify that the well location shown on this plat was plotted from field notes of actual surveys made by me or under my supervision, and that the same is true and correct to the best of my belief.</i></p> |
| | | <p>Date of Survey Signature and Seal of Professional Surveyor</p> |
| Certificate Number | | |

SUNDRY NOTICE SPECIAL STIPULATIONS

1. Approval is granted for the plug back presented in this sundry with the following stipulations:
2. Operator must set a 25 sack cement plug @ 3749' in the open hole if this depth can be reached with a work string, for the open hole completion and the 7" casing shoe. If this depth can not be reached, a 25 sack plug or a CIBP must be set at the deepest point in the casing that can be reached to abandon the current completion.
3. A minimum of 35' of bailed cement or 50' of pumped cement is required on top of a CIBP before the current completion is abandoned.

**ALL OF THE WORK AUTHORIZED HERE MUST BE COMPLETED WITHIN
90 DAYS.**

Engineering
can be reached at 505-706-2779 for any variances that might be necessary.

F Wright 8/3/07

