

District I
1625 N. French Dr., Hobbs, NM 88240
District II
1301 W. Grand Ave., Artesia, NM 88210
District III
1000 Rio Brazos Rd., Aztec, NM 87410
District IV
1220 S. St. Francis Dr., Santa Fe, NM 87505

OIL CONSERVATION DIVISION
1220 South St. Francis Dr.
Santa Fe, NM 87505

WELL API NO.	30-025-25678
5. Indicate Type of Lease STATE <input type="checkbox"/> FEE <input checked="" type="checkbox"/>	
6. State Oil & Gas Lease No.	
7. Lease Name or Unit Agreement Name Myers Langlie Mattix Unit	
8. Well Number	75
9. OGRID Number	147179
10. Pool name or Wildcat	Langlie Mattix; 7Rvr-Qn-GB

SUNDRY NOTICES AND REPORTS ON WELLS
(DO NOT USE THIS FORM FOR PROPOSALS TO DRILL OR TO DEEPEN OR PLUG BACK TO A DIFFERENT RESERVOIR. USE "APPLICATION FOR PERMIT" (FORM C-101) FOR SUCH PROPOSALS)

1. Type of Well: Oil Well Gas Well Other Injection

2. Name of Operator
Chesapeake Operating Inc.

3. Address of Operator 2010 Rankin Hwy
Midland, TX 79701

4. Well Location
Unit Letter E : 1980 feet from the North line and 660 feet from the West line
Section 32 Township 23S Range 37E NMPM County Lea

11. Elevation (Show whether DR, RKB, RT, GR, etc)
3314 GR

Pit or Below-grade Tank Application or Closure

Pit type _____ Depth to Groundwater _____ Distance from nearest freshwater well _____ Distance from nearest surface water _____


Pit Liner Thickness: _____ mil Below-Grade Tank: Volume _____ bbls; Construction Material _____

12. Check Appropriate Box to Indicate Nature of Notice, Report or Other Data

NOTICE OF INTENTION TO:		SUBSEQUENT REPORT OF:	
PERFORM REMEDIAL WORK <input type="checkbox"/>	PLUG AND ABANDON <input type="checkbox"/>	REMEDIAL WORK <input type="checkbox"/>	ALTERING CASING <input type="checkbox"/>
TEMPORARILY ABANDON <input type="checkbox"/>	CHANGE PLANS <input type="checkbox"/>	COMMENCE DRILLING OPNS. <input type="checkbox"/>	P AND A <input type="checkbox"/>
PULL OR ALTER CASING <input type="checkbox"/>	MULTIPLE COMPL <input type="checkbox"/>	CASING/CEMENT JOB <input type="checkbox"/>	
OTHER: <input type="checkbox"/>		OTHER: MIT to extend TA status <input checked="" type="checkbox"/>	

13. Describe proposed or completed operations. (Clearly state all pertinent details, and give pertinent dates, including estimated date of starting any proposed work). SEE RULE 1103. For Multiple Completions: Attach wellbore diagram of proposed completion or recompletion.

8/28/07. MIT ran @550 psi for 30 mins-OK. Chesapeake would like to extend the TA status on this well.



This Approval of Temporary Abandonment Expires 8/28/12

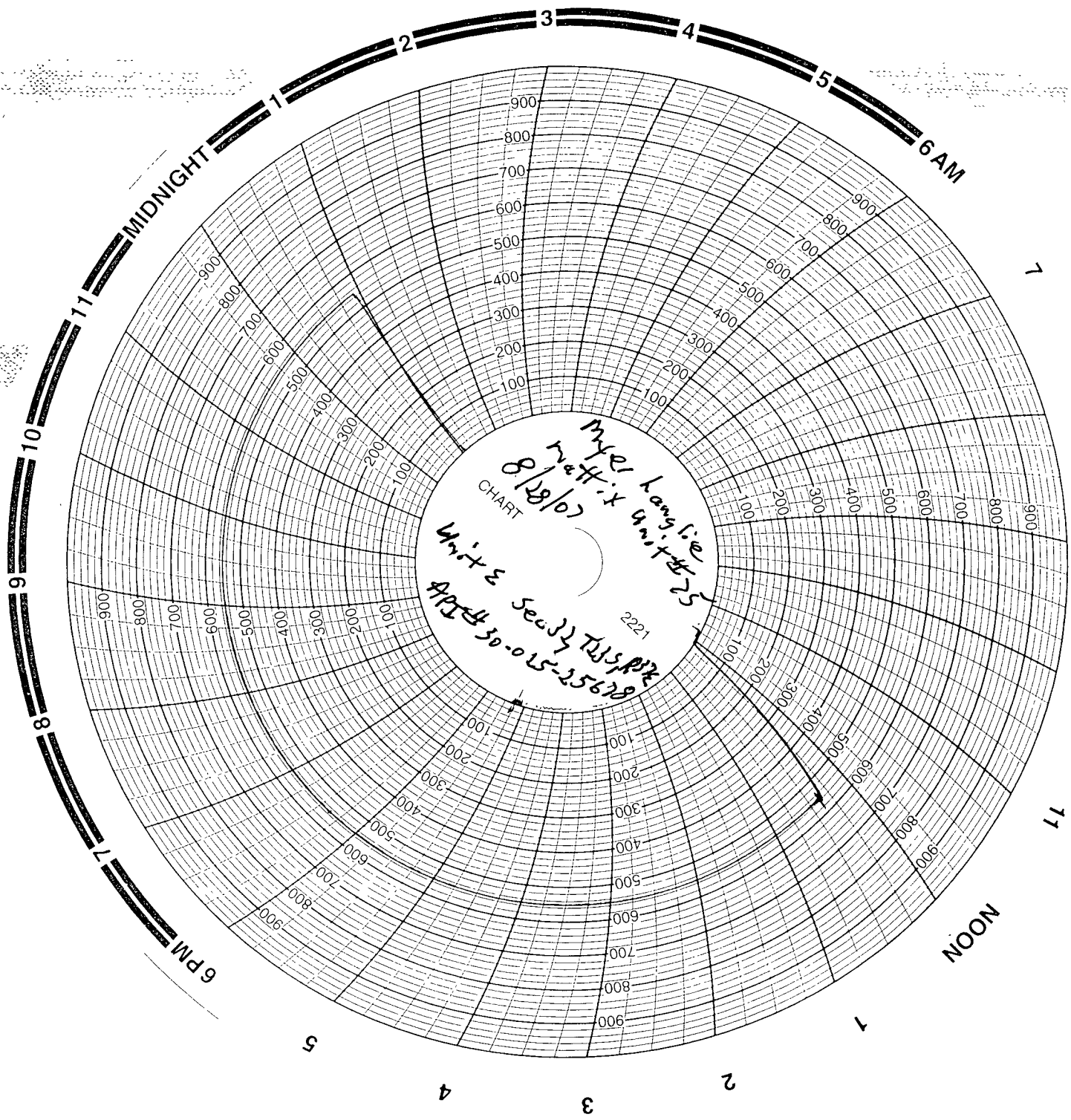
I hereby certify that the information above is true and complete to the best of my knowledge and belief. I further certify that any pit or below-grade tank has been/will be constructed or closed according to NMOCD guidelines , a general permit or an (attached) alternative OCD-approved plan .

SIGNATURE Misty R Baeza TITLE Production Assistant DATE 08/28/2007

Type or print name Misty R Baeza E-mail address: mbaeza@chikenergy.com Telephone No. 505-391-1463
x 6234

For State Use Only
APPROVED BY: Larry W Wink TITLE OC FIELD REPRESENTATIVE / STAFF MANAGER DATE AUG 29 2007

Conditions of Approval (if any):



CHART

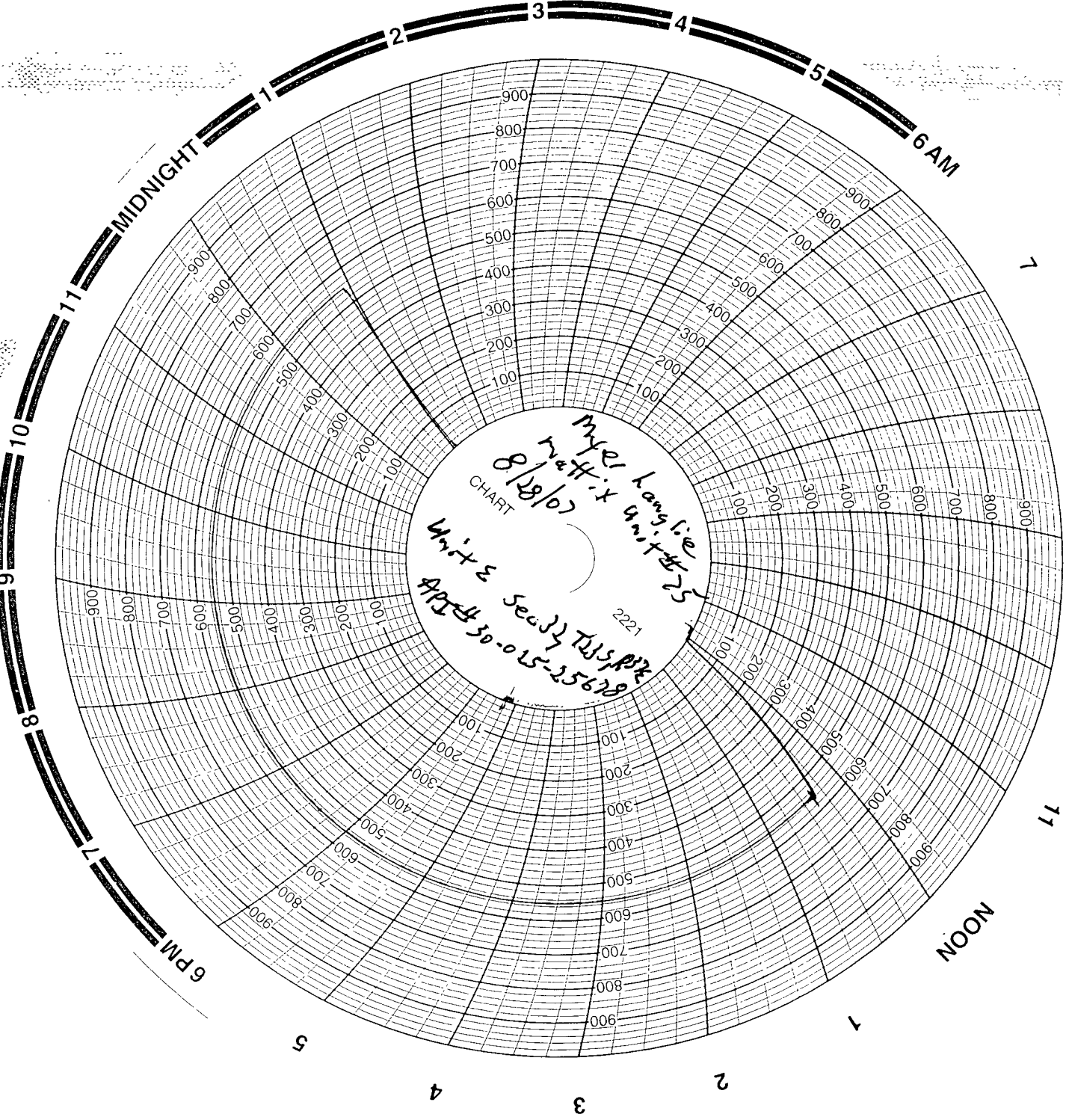
Myer Langlie
8/28/07
Unit 2 Security Unit #25
2221
APR 30-015-25628

MIDNIGHT

6 AM

NOON

6 PM



8-28-07
Cuatro Trans.

M. Orl. P.