

District I  
1625 N. French Dr., Hobbs, NM 88240  
District II  
1301 W. Grand Avenue, Artesia, NM 88210  
District III  
1000 Rio Brazos Road, Aztec, NM 87410  
District IV  
1220 S. St. Francis Dr., Santa Fe, NM 87505

State of New Mexico  
Energy Minerals and Natural Resources

Form C-144  
June 1, 2004

Oil Conservation Division  
1220 South St. Francis Dr.  
Santa Fe, NM 87505

For drilling and production facilities, submit to appropriate NMOCD District Office.  
For downstream facilities, submit to Santa Fe office

**Pit or Below-Grade Tank Registration or Closure**

Is pit or below-grade tank covered by a "general plan"? Yes  No

Type of action: Registration of a pit or below-grade tank  Closure of a pit or below-grade tank

Operator: COG Operating LLC Telephone: 432-685-9158 (Agent); (432) 683-7443 (COG) e-mail address: [dwayne@graysurfacespecialties.com](mailto:dwayne@graysurfacespecialties.com)  
Address: 550 W. Texas Avenue, Suite 1300, Midland, TX 79701  
Facility or well name: Andromeda Federal *21* API #: *30-005-27976* U/L or Qtr/Qtr: H Sec 14 T15S R31E  
County: Chaves Latitude: N33 deg, 01', 04.07" Longitude: W103 deg, 47', 11.35" NAD: 1927  1983   
Surface Owner: Federal  State  Private  Indian

<p><b>Pit</b> Type: Drilling <input checked="" type="checkbox"/> Production <input type="checkbox"/> Disposal <input type="checkbox"/> Workover <input type="checkbox"/> Emergency <input type="checkbox"/> Lined <input checked="" type="checkbox"/> Unlined <input type="checkbox"/> Liner type: Synthetic <input checked="" type="checkbox"/> Thickness <u>12</u> mil Clay <input type="checkbox"/> Pit Volume 30,000 bbl</p>	<p><b>Below-grade tank</b> Volume: _____ bbl Type of fluid: _____ Construction material: _____ Double-walled, with leak detection? Yes <input type="checkbox"/> If not, explain why not.</p>						
<p>Depth to ground water (vertical distance from bottom of pit to seasonal high water elevation of ground water.) &gt; 100'</p>	<table border="1"> <tr> <td>Less than 50 feet</td> <td>(20 points)</td> </tr> <tr> <td>50 feet or more, but less than 100 feet</td> <td>(10 points)</td> </tr> <tr> <td>100 feet or more</td> <td>0 ( 0 points)</td> </tr> </table>	Less than 50 feet	(20 points)	50 feet or more, but less than 100 feet	(10 points)	100 feet or more	0 ( 0 points)
Less than 50 feet	(20 points)						
50 feet or more, but less than 100 feet	(10 points)						
100 feet or more	0 ( 0 points)						
<p>Wellhead protection area: (Less than 200 feet from a private domestic water source, or less than 1000 feet from all other water sources.)</p>	<table border="1"> <tr> <td>Yes</td> <td>(20 points)</td> </tr> <tr> <td>No</td> <td>0 ( 0 points)</td> </tr> </table>	Yes	(20 points)	No	0 ( 0 points)		
Yes	(20 points)						
No	0 ( 0 points)						
<p>Distance to surface water (horizontal distance to all wetlands, playas, irrigation canals, ditches, and perennial and ephemeral watercourses )</p>	<table border="1"> <tr> <td>Less than 200 feet</td> <td>(20 points)</td> </tr> <tr> <td>200 feet or more, but less than 1000 feet</td> <td>(10 points)</td> </tr> <tr> <td>1000 feet or more</td> <td>0 ( 0 points)</td> </tr> </table>	Less than 200 feet	(20 points)	200 feet or more, but less than 1000 feet	(10 points)	1000 feet or more	0 ( 0 points)
Less than 200 feet	(20 points)						
200 feet or more, but less than 1000 feet	(10 points)						
1000 feet or more	0 ( 0 points)						
<p><b>Ranking Score (Total Points)</b> 0</p>							

**If this is a pit closure:** (1) Attach a diagram of the facility showing the pit's relationship to other equipment and tanks. (2) Indicate disposal location: (check the onsite box if you are burying in place) onsite  offsite  If offsite, name of facility \_\_\_\_\_. (3) Attach a general description of remedial action taken including remediation start date and end date. (4) Groundwater encountered: No  Yes  If yes, show depth below ground surface \_\_\_\_\_ ft. and attach sample results. (5) Attach soil sample results and a diagram of sample locations and excavations.

Additional Comments:

---



---




---



---

I hereby certify that the information above is true and complete to the best of my knowledge and belief. I further certify that the above-described pit or below-grade tank has been/will be constructed or closed according to NMOCD guidelines , a general permit , or an (attached) alternative OCD-approved plan .

Date: 09-12-2007  
Printed Name/Title: Dwayne Moore, Agent  
Signature: 

Your certification and NMOCD approval of this application/closure does not relieve the operator of liability should the contents of the pit or tank contaminate ground water or otherwise endanger public health or the environment. Nor does it relieve the operator of its responsibility for compliance with any other federal, state, or local laws and/or regulations.


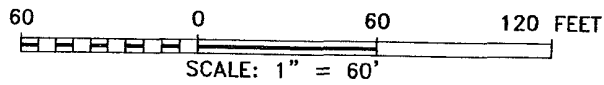
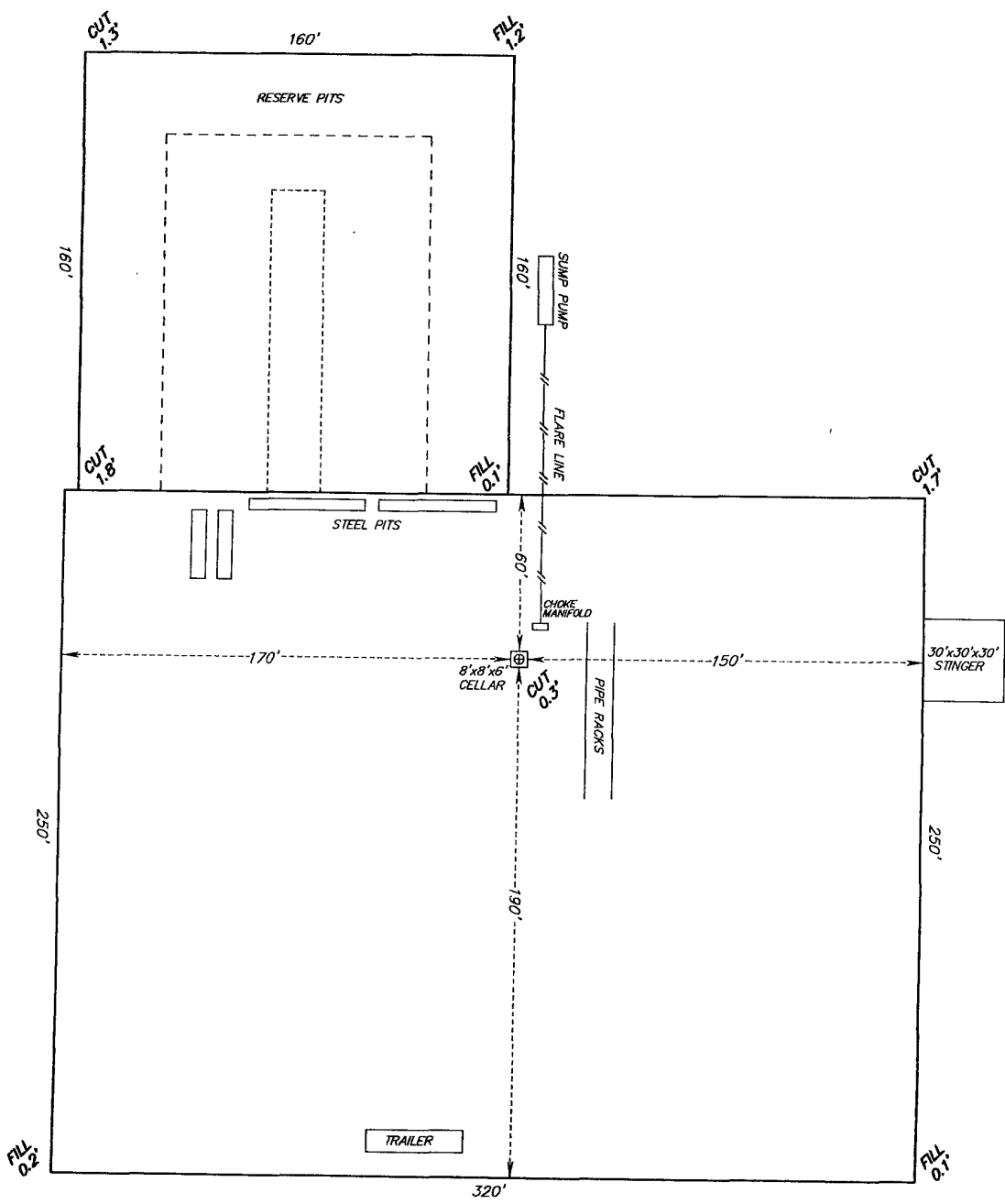
Approval:  
Printed Name/Title: CHRIS WILLIAMS / DIST. SUPV Signature:  Date: 10/22/07

Exhibit "G"

SECTION 14, TOWNSHIP 15 SOUTH, RANGE 31 EAST, N.M.P.M.,  
CHAVES COUNTY, NEW MEXICO.



**BASIN SURVEYS** P.O. BOX 1786-HOBBS, NEW MEXICO

W.O. Number: 18365CF Drawn By: J. M. SMALL

Date: 08-05-2007 Disk: JMS 18365CF

**COG OPERATING, LLC**

REF: ANDROMEDA FEDERAL #2H / CUT AND FILL

THE ANDROMEDA FEDERAL #2H LOCATED 1980' FROM  
THE NORTH LINE AND 850' FROM THE EAST LINE OF  
SECTION 14, TOWNSHIP 15 SOUTH, RANGE 31 EAST,  
N.M.P.M., CHAVES COUNTY, NEW MEXICO.

Survey Date: 07-25-2007 Sheet 1 of 1 Sheets

Exhibit "H"

