

30-025-26367
Form C-101
Revised 1-1-65

NEW MEXICO OIL CONSERVATION COMMISSION

NO. OF COPIES RECEIVED	
DISTRIBUTION	
SANTA FE	
FILE	
U.S.G.S.	
LAND OFFICE	
OPERATOR	

5A. Indicate Type of Lease
STATE FEE

5. State Oil & Gas Lease No.
OG-1826

7. Unit Agreement Name

8. Farm or Lease Name
Warren American State

9. Well No.
2

10. Field and Pool, or Wildcat
Flying "M" San Andres

12. County
Lea

APPLICATION FOR PERMIT TO DRILL, DEEPEN, OR PLUG BACK

1a. Type of Work
DRILL DEEPEN PLUG BACK

b. Type of Well
OIL WELL GAS WELL OTHER SINGLE ZONE MULTIPLE ZONE

2. Name of Operator
Belco Petroleum Corporation

3. Address of Operator
10,000 Old Katy Road, Houston, Texas 77055

4. Location of Well
UNIT LETTER M LOCATED 660 FEET FROM THE West LINE
AND 660 FEET FROM THE South LINE OF SEC. 32 TWP. 9S RGE. 33E NMPM

19. Proposed Depth
4600'

19A. Formation
San Andres

20. Rotary or C.T.
Rotary

21. Elevations (Show whether D.F., R.T., etc.)
4241 GR

21A. Kind & Status Plug. Bond
Permanent

21B. Drilling Contractor
N.A.

22. Approx. Date Work will start
August 10, 1979

23. PROPOSED CASING AND CEMENT PROGRAM

SIZE OF HOLE	SIZE OF CASING	WEIGHT PER FOOT	SETTING DEPTH	SACKS OF CEMENT	EST. TOP
12 1/4"	8 5/8"	24# K-55	375'	150 Sx "C"	Surface
7 7/8"	5 1/2"	15.5# K-55	4600'	2 stages 460 Sx "C" 710 Sx Lite	DV tool at 2600' to base of Salt 1900-2000'

****DV Tool must be set at top of salt rather than base.**

BOP Series 900 or Better
Test of 8 5/8" to 1000#s
Test of 5 1/2" to 1000#s

R-6048 NSL

IN ABOVE SPACE DESCRIBE PROPOSED PROGRAM; IF PROPOSAL IS TO DEEPEN OR PLUG BACK, GIVE DATA ON PRESENT PRODUCTIVE ZONE AND PROPOSED NEW PRODUCTIVE ZONE. GIVE BLOWOUT PREVENTER PROGRAM, IF ANY.


I hereby certify that the information above is true and complete to the best of my knowledge and belief.

Signed Reilly Title Administrative Geologist July 3, 1979

(This space for State Use)

APPROVED BY Jerry Nelson TITLE SUPERVISOR DISTRICT 1 JUL 16 1979

CONDITIONS OF APPROVAL, IF ANY:



NEW MEXICO OIL CONSERVATION COMMISSION
WELL LOCATION AND ACREAGE DEDICATION PL.

Form C-102
Supersedes C-128
Effective 1-1-65

All distances must be from the outer boundaries of the Section

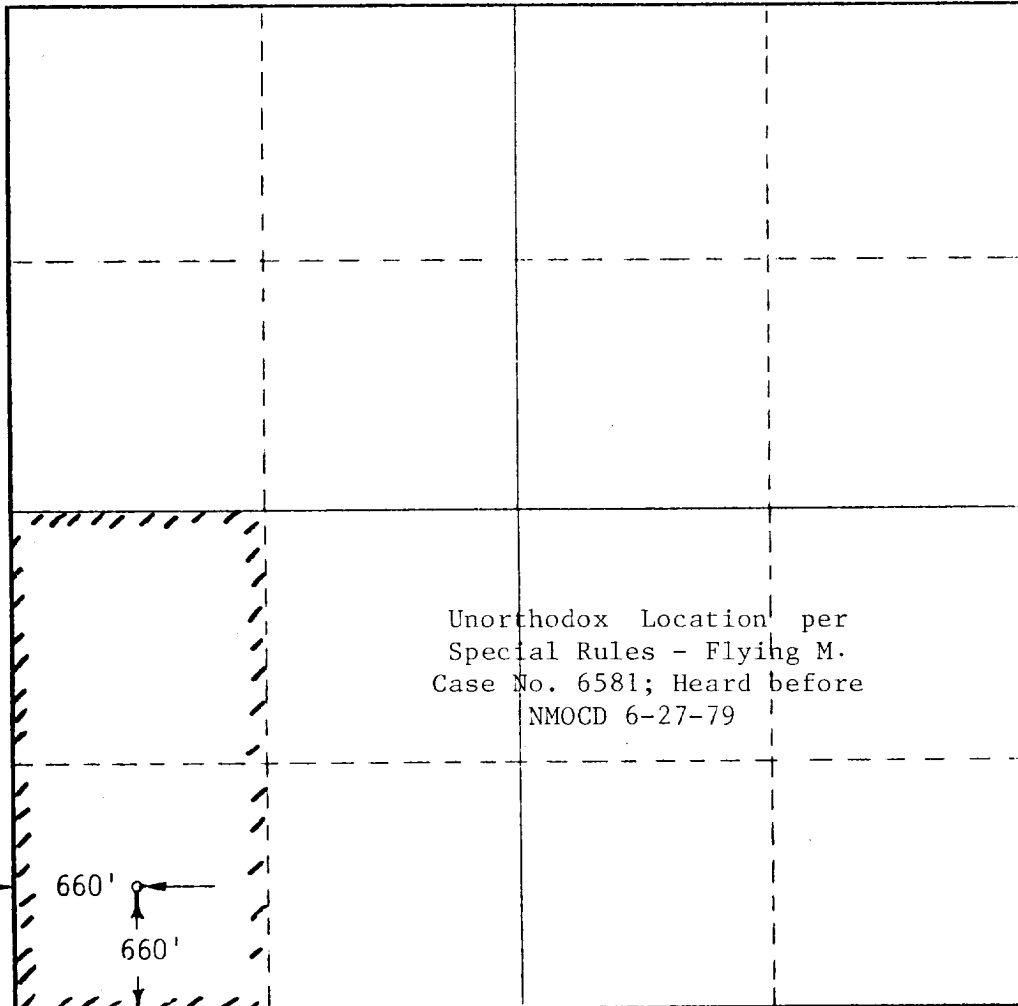
Operator BELCO PETROLEUM COMPANY		Lease WARREN AMERICAN STATE			Well No. 2		
Unit Letter M	Section 32	Township 9-S	Range 33-E	County LEA COUNTY, NEW MEXICO			
Actual Footage Location of Well:							
660'	feet from the	SOUTH	line and	660'	feet from the	WEST	line
Ground Level Elev. 4241'	Producing Formation San Andres		Pool Flying "M" San Andres	Dedicated Acreage: 80		Acres	

1. Outline the acreage dedicated to the subject well by colored pencil or hachure marks on the plat below.
2. If more than one lease is dedicated to the well, outline each and identify the ownership thereof (both as to working interest and royalty).
3. If more than one lease of different ownership is dedicated to the well, have the interests of all owners been consolidated by communitization, unitization, force-pooling, etc?

Yes No If answer is "yes," type of consolidation _____

If answer is "no," list the owners and tract descriptions which have actually been consolidated. (Use reverse side of this form if necessary.) _____

No allowable will be assigned to the well until all interests have been consolidated (by communitization, unitization, forced-pooling, or otherwise) or until a non-standard unit, eliminating such interests, has been approved by the Commission.



CERTIFICATION

I hereby certify that the information contained herein is true and complete to the best of my knowledge and belief.

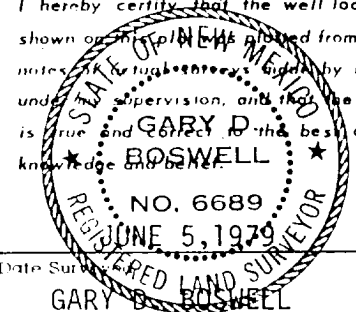
Lee G. Nering
Name: Lee G. Nering

Position: Administrative Geologist

Company: Belco Petroleum Corp.

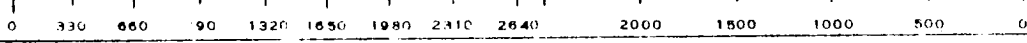
Date: July 3, 1979

I hereby certify that the well location shown on this plat was plotted from field notes, checked by me or under my supervision, and that the same is true and correct to the best of my knowledge and belief.



Date Surveyed: _____
Registered Professional Engineer and/or Land Surveyor

Gary D. Boswell
Certified No. 6689



RECEIVED
JUL - 5 1940
O.C.D. HOBBS, OFFICE