

All distances must be from the outer boundaries of the Section.

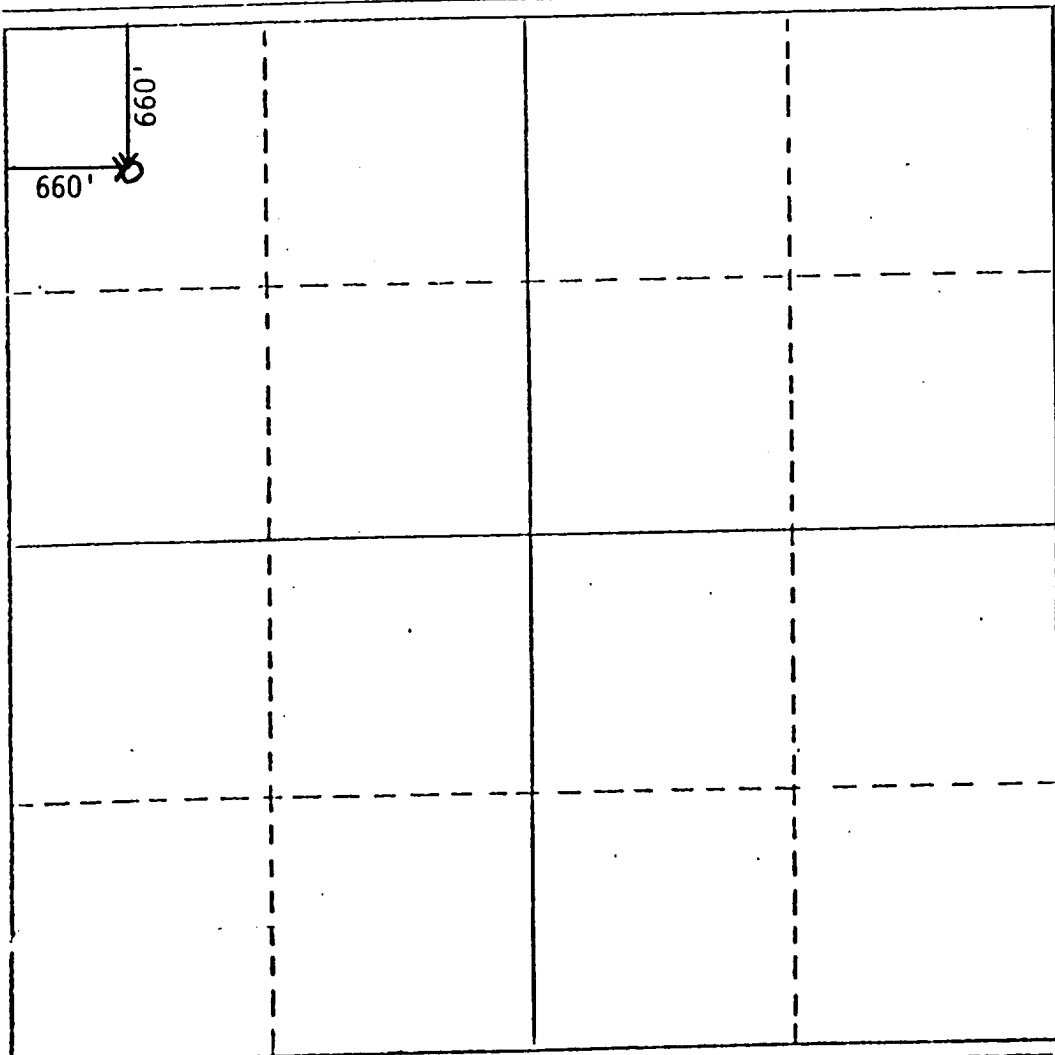
Operator Petroleum Exploration		Lease Phillips Federal		Well No. 1
Unit Letter D	Section 10	Township 8 South	Range 31 East	County Chaves
Actual Footage Location of Well: 660 feet from the North line and 660 feet from the WEST line				
Ground Level Elev. 4304' MSL	Producing Formation SAN Andres	Pool Tom-Tom	Dedicated Acreage: 40 Acres	

1. Outline the acreage dedicated to the subject well by colored pencil or hachure marks on the plat below.
2. If more than one lease is dedicated to the well, outline each and identify the ownership thereof (both as to working interest and royalty).
3. If more than one lease of different ownership is dedicated to the well, have the interests of all owners been consolidated by communitization, unitization, force-pooling, etc?

Yes No If answer is "yes;" type of consolidation _____

If answer is "no;" list the owners and tract descriptions which have actually been consolidated. (Use reverse side of this form if necessary.) _____

No allowable will be assigned to the well until all interests have been consolidated (by communitization, unitization, forced-pooling, or otherwise) or until a non-standard unit, eliminating such interests, has been approved by the Division.



CERTIFICATION

I hereby certify that the information contained herein is true and complete to the best of my knowledge and belief.

[Signature]

Name
Billy G. Underwood, Jr.

Position
Vice-President

Company
Petroleum Exploration Co., Inc.

Date
September 6, 1983



I hereby certify that the well location shown on this plat was plotted from field notes of actual surveys made by me or under my supervision, and that the same is true and correct to the best of my knowledge and belief.

Date Surveyed
August 26, 1983

Registered Professional Engineer and/or Land Surveyor
[Signature]

P.R. Patton

Certificate No.
8112



RECEIVED
SEP 27 1983
C.C.D.
HOBB'S OFFICE