

District I  
1625 N. French Dr., Hobbs, NM 88240  
District II  
811 South First, Artesia, NM 88210  
District III  
1000 Rio Brazos Road, Aztec, NM 87410  
District IV  
2040 South Pacheco, Santa Fe, NM 87505

State of New Mexico  
Energy Minerals and Natural Resources

Form C-104A  
August 11, 2000

Oil Conservation Division  
2040 South Pacheco  
Santa Fe, NM 87505

Submit 1 copy of the final affected wells  
list along with 2 copies of this form per  
number of wells on that list to  
appropriate District Office

### Change of Operator

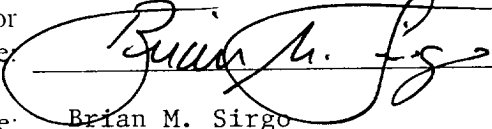
#### Previous Operator Information:

OGRID: 153093 Queen Sand Operating Co., Inc  
Name: DevX Operating Company  
Address: 13760 Noel Road, Suite 1030, LB44  
Address: \_\_\_\_\_  
City, State, Zip: Dallas, TX 75240-7336


#### New Operator Information:


Effective Date: August 1, 2001  
New Ogrid: 188294  
New Name: American Inland Resources Company  
Address: 24 Smith Road LLC  
Address: Suite 170  
City, State, Zip: Midland, TX 79705

I hereby certify that the rules of the Oil Conservation Division have been complied with and that the information on this form and the attached list of wells is true and complete to the best of my knowledge and belief.

New Operator  
Signature:   
Printed name: Brian M. Sirgo  
Title: Chief Operating Officer  
Date: \_\_\_\_\_ Phone: 915-685-0981

#### Previous operator complete below:

Previous Operator: DevX Operating Company  
Previous OGRID: 153093  
Signature:   
Printed Name: V Ed Butler

NMOCD Approval	
Signature:	<u></u>
Printed Name:	<u>GARY W. WINK</u>
District:	<u>1 FIELD REPRESENTATIVE II</u>
Date:	<u>8/3/01</u>



WELLS INVOLVED IN OPERATOR CHANGE  
INITIAL LIST FOR OPERATOR VALIDATION

JUL 31, 2001

If all wells and completions on this list are not part of this transfer, send this list to the appropriate OCD District Office with exceptions noted and supporting paperwork so corrections can be made. If this list agrees with your records and bonding requirements are satisfied, contact OCD in Santa Fe for a final list to submit to the OCD District with your C-104A.

PREVIOUS OPERATOR: 153093 QUEEN SAND OPERATING CO., INC.

NEW OPERATOR:

OCD DISTRICT: HOBBS

PROP- ERTY WELL NAME	ULSTR	OCD UNIT LTR API	WELL TYPE	POOL ID	POOL NAME	PROD/INJ	BOND REQD	WELL DEPTH	MINIMUM IF INDICATED, LAST ADDITIONAL ADV. DISTRICT	
28574 DRICKEY QUEEN SAND UNIT #056	D-15-14S-31E	D 30-005-21153	O	8551	CAPROCK QUEEN (CHAYRES)	08-2000				
DRICKEY QUEEN SAND UNIT #057	A-15-14S-31E	A 30-005-21154	O							
DRICKEY QUEEN SAND UNIT #058	F-15-14S-31E	F 30-005-21155	O	8551	CAPROCK QUEEN (CHAYRES)	08-2000				
TOTAL						0				