

(SUBMIT IN TRIPLICATE)  
**UNITED STATES  
DEPARTMENT OF THE INTERIOR  
GEOLOGICAL SURVEY**

Land Office Las Cruces  
Lease No. 029406  
Unit Lease

**SUNDRY NOTICES AND REPORTS ON WELLS**

NOTICE OF INTENTION TO DRILL.....	SUBSEQUENT REPORT OF WATER SHUT-OFF.....	<input checked="" type="checkbox"/>
NOTICE OF INTENTION TO CHANGE PLANS.....	SUBSEQUENT REPORT OF SHOOTING OR ACIDIZING.....	
NOTICE OF INTENTION TO TEST WATER SHUT-OFF.....	SUBSEQUENT REPORT OF ALTERING CASING.....	
NOTICE OF INTENTION TO RE-DRILL OR REPAIR WELL.....	SUBSEQUENT REPORT OF RE-DRILLING OR REPAIR.....	
NOTICE OF INTENTION TO SHOOT OR ACIDIZE.....	SUBSEQUENT REPORT OF ABANDONMENT.....	
NOTICE OF INTENTION TO PULL OR ALTER CASING.....	SUPPLEMENTARY WELL HISTORY.....	
NOTICE OF INTENTION TO ABANDON WELL.....		

(INDICATE ABOVE BY CHECK MARK NATURE OF REPORT, NOTICE, OR OTHER DATA)

Grass Mitchell B

January 16, 19 62

Well No. 2 is located 660 ft. from N line and 660 ft. from E line of sec. 5  
SE/4 Sec. 5 (1/4 Sec. and Sec. No.)    17-3 (Twp.)    32-3 (Range)    102° (Meridian)  
Salinas (Field)    Lee (County or Subdivision)    New Mexico (State or Territory)

The elevation of the derrick floor above sea level is 4193 ft.

**DETAILS OF WORK**

(State names of and expected depths to objective sands; show sizes, weights, and lengths of proposed casings; indicate mudding jobs, cementing points, and all other important proposed work)

No commercial oil or gas show encountered in Paddock formation. Verbal approval to playback & complete in the Grayburg-San Andres formation was obtained from Mr. James Knuff, District Engineer, O&G, on 1-13-62. Set 100 sack cement plug at 5650', 100 sack plug at 4300'. Drilled out to 4310'. Ran 4034' 4 1/2" OD 9.50# J-55 casing, set at 4025' with 100 sacks cement at 4025' and 150 sacks at 3342' (The Halliburton Company). Top of cement calculated at 2100'. Plug down at 9:30 P.M., 1-14-62. Run 24 hours. Sealed casing with 1000# for 30 minutes. No pressure drop.

I understand that this plan of work must receive approval in writing by the Geological Survey before operations may be commenced.

Company Continental Oil Company


Address Howley Building

Artesia, New Mexico

By Signed: C. H. HESSER

Title District Superintendent


Copies to: 6100-3 W000-2 WAM File

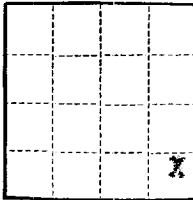


**LTR**



**Job separation sheet**





(SUBMIT IN TRIPLICATE)

UNITED STATES  
DEPARTMENT OF THE INTERIOR  
GEOLOGICAL SURVEY

Land Office Las Cruces  
Lease No. 009406 B  
Unit Lease

SUNDRY NOTICES AND REPORTS ON WELLS

NOTICE OF INTENTION TO DRILL	SUBSEQUENT REPORT OF WATER SHUT-OFF	X
NOTICE OF INTENTION TO CHANGE PLANS	SUBSEQUENT REPORT OF SHOOTING OR ACIDIZING	
NOTICE OF INTENTION TO TEST WATER SHUT-OFF	SUBSEQUENT REPORT OF ALTERING CASING	
NOTICE OF INTENTION TO RE-DRILL OR REPAIR WELL	SUBSEQUENT REPORT OF RE-DRILLING OR REPAIR	
NOTICE OF INTENTION TO SHOOT OR ACIDIZE	SUBSEQUENT REPORT OF ABANDONMENT	
NOTICE OF INTENTION TO PULL OR ALTER CASING	SUPPLEMENTARY WELL HISTORY	
NOTICE OF INTENTION TO ABANDON WELL		

(INDICATE ABOVE BY CHECK MARK NATURE OF REPORT, NOTICE, OR OTHER DATA)

Grace Mitchell B ..... January 2 ..... 19 62

Well No. 2 is located 660 ft. from N line and 660 ft. from E line of sec. 5

32/4 SE/4 Sec. 5  
(¼ Sec. and Sec. No.)

17-S  
(Twp.)

32-E  
(Range)

N10W  
(Meridian)

Mojave-Paddock  
(Field)

Lea  
(County or Subdivision)

New Mexico  
(State or Territory)

The elevation of the derrick floor above sea level is ..... ft.

DETAILS OF WORK

(State names of and expected depths to objective sands; show sizes, weights, and lengths of proposed casings; indicate mudding jobs, cementing points, and all other important proposed work)

Spudded at 8:00 PM, 12-27-61. Ran 881' 8 5/8" OD 2 1/2" H-40 Casing, set at 883' with 325 sacks cement (B-J Service Company). Cement circulated. Plug down at 7:15 PM, 12-28-61. W OC 2 1/2-hours. Tested casing with 1,000 for 30 minutes. No pressure drop.

Copies to: USGS-3 H-1000-2 WAM File

I understand that this plan of work must receive approval in writing by the Geological Survey before operations may be commenced.

Company Continental Oil Company

Address Rowley Building

Artesia, New Mexico

Signed: C. H. HESSER

By

Title District Superintendent