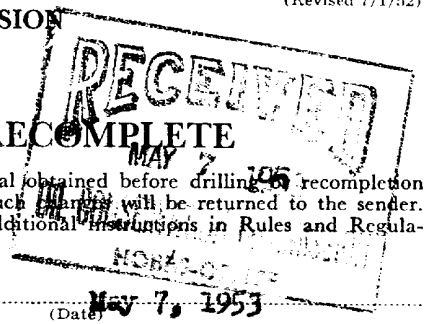


NEW MEXICO OIL CONSERVATION COMMISSION
Santa Fe, New Mexico



NOTICE OF INTENTION TO DRILL OR RECOMPLETE

Notice must be given to the District Office of the Oil Conservation Commission and approval obtained before drilling or recompletion begins. If changes in the proposed plan are considered advisable, a copy of this notice showing such changes will be returned to the sender. Submit this notice in QUINTUPLICATE. One copy will be returned following approval. See additional instructions in Rules and Regulations of the Commission.

Hobbs, New Mexico
(Place)

May 7, 1953
(Date)

OIL CONSERVATION COMMISSION
SANTA FE, NEW MEXICO

Gentlemen:

You are hereby notified that it is our intention to commence the (Drilling) (Recompletion) of a well to be known as

Price Drilling Company
(Company or Operator)

Ralph R. Davis and Carrie O. Davis
(Lease)

Well No. 1, in N The well is

located 2310 feet from the West line and 330 feet from the South line of Section 19, T. 18 S, R. 39E, NMPM.

(GIVE LOCATION FROM SECTION LINE) Nichols Pool, Lea County

If State Land the Oil and Gas Lease is No.

If patented land the owner is Ralph R. Davis and Carrie O. Davis

Address Hobbs, New Mexico

We propose to drill well with drilling equipment as follows:

Rotary Drilling Equipment

The status of plugging bond is.

Drilling Contractor Self

We intend to complete this well in the San Andres formation at an approximate depth of 4470 feet.

CASING PROGRAM

We propose to use the following strings of Casing and to cement them as indicated:

Size of Hole	Size of Casing	Weight per Foot	New or Second Hand	Depth	Sacks Cement
11 inch	7 5/8"	24#	New	1900'	900
6 3/4 inch	5 1/2"	14#	New	4470'	500

If changes in the above plans become advisable we will notify you immediately.

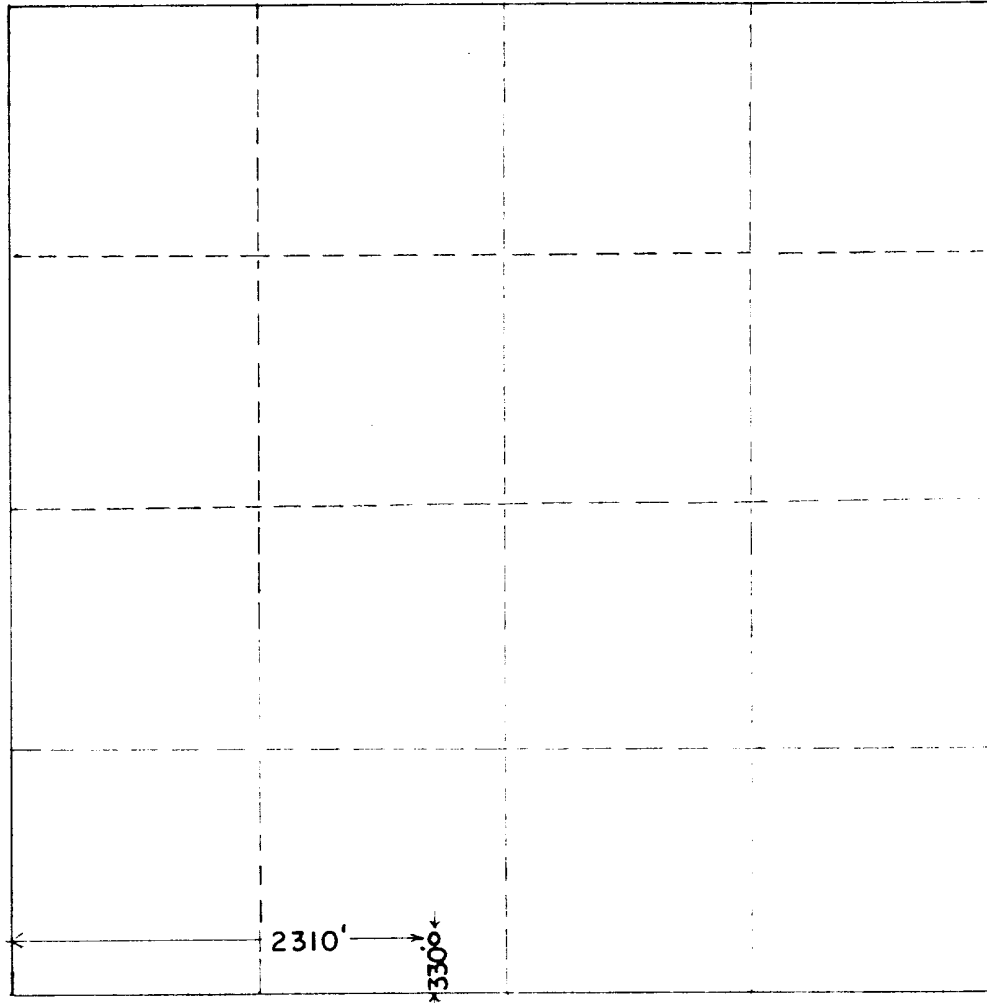

ADDITIONAL INFORMATION (If recompletion give full details of proposed plan of work.)

Approved MAY 8 1953, 19...
Except as follows: The 7 5/8 casing will be cemented by top stage method if cement does not return to the surface.
By: [Signature] Oil & Gas Inspector
Title: Oil & Gas Inspector

Sincerely yours,
Price Drilling Company
By: [Signature] (Company or Operator)
Position: Mgr.
Send Communications regarding well to
Name: Price Drilling Company
Address: Box 1476
Hobbs, New Mexico

WELL LOCATION SURVEY PLAT

OPERATOR RUSSAND OIL CO
LEASE DAVIS
WELL NO. 1



SEC. 19, TWP. 18 S., RGE. 39 E., N.M.P.M.

I HEREBY CERTIFY THAT THIS PLAT WAS MADE FROM NOTES TAKEN IN THE FIELD BY ME AND THAT THE SAME IS TRUE AND CORRECT TO THE BEST OF MY KNOWLEDGE AND BELIEF.

John W West

JOHN W. WEST, PE & LS NO. 676

APRIL 30, 1953