

DISTRICT I

P.O. Box 1980, Hobbs, NM 88241-1980

DISTRICT II

P.O. Box Drawer DD, Artesia, NM 88211-0719

DISTRICT III

1000 Rio Brazos Rd., Aztec, NM 87410

DISTRICT IV

P.O. Box 2088, Santa Fe, NM 87504-2088

State of New Mexico

Energy, Minerals and Natural Resources Department

Form C-104

Revised February 10, 1994

Instructions on back

Submit to Appropriate District Office

5 Copies

OIL CONSERVATION DIVISION

P.O. Box 2088

Santa Fe, New Mexico 87504-2088

☐ AMENDED REPORT

I. REQUEST FOR ALLOWABLE AND AUTHORIZATION TO TRANSPORT

¹ Operator Name and Address APACHE CORPORATION 1700 LINCOLN STREET SUITE 2000 DENVER CO 80203		² OGRID Number 000873
		³ Reason for Filing Code CH - Effective date 03/01/95
⁴ API Number 3002520948	⁵ Pool Name VACUUM WOLFCAMP	⁶ Pool Code 62340
⁷ Property Code 16844	⁸ Property Name TEXACO SHELL STATE COM	⁹ Well No. 1

II. ¹⁰ Surface Location

Ul or lot no. J	Section 25	Township 17-S	Range 34-E	Lot.Idn	Feet From The 1833	North/South Line SOUTH	Feet From The 1845	East/West Line EAST	County LEA
--------------------	---------------	------------------	---------------	---------	-----------------------	---------------------------	-----------------------	------------------------	---------------

¹¹ Bottom Hole Location

Ul or lot no.	Section	Township	Range	Lot.Idn	Feet From The	North/South Line	Feet From The	East/West Line	County
¹² Lse Code S	¹³ Producing Method Code	¹⁴ Gas Connection Date 6/1/64	¹⁵ C-129 Permit Number	¹⁶ C-129 Effective Date	¹⁷ C-129 Expiration Date				

III. Oil and Gas Transporters

¹⁸ Transporter OGRID	¹⁹ Transporter Name and Address	²⁰ POD	²¹ O/G	²² POD ULSTR Location and Description
022628	TEXAS NEW MEXICO PIPELINE CO PO BOX 5568 TA DENVER CO 802175568	2472110	O	
009171	GPM GAS CORP 4044 PENBROOK ODESSA TX 79762	2472130	G	
022345	TEXACO EXPLORATION & PROD INC PO BOX 3000 TULSA OK 74102	2806186	G	

IV. Produced Water


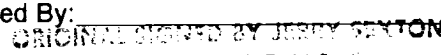

²³ POD 2472150	²⁴ POD ULSTR Location and Description
------------------------------	--

V. Well Completion Data

²⁵ Spud Date	²⁶ Ready Date	²⁷ Total Depth	²⁸ PBTD	²⁹ Perforations
³⁰ HOLE SIZE	³¹ CASING & TUBING SIZE	³² DEPTH SET	³³ SACKS CEMENT	

VI. Well Test Data

³⁴ Date New Oil	³⁵ Gas Delivery Date	³⁶ Date of Test	³⁷ Length of Test	³⁸ Tubing Pressure	³⁹ Casing Pressure
⁴⁰ Choke Size	⁴¹ Oil - Bbls.	⁴² Water - Bbls.	⁴³ Gas - MCF	⁴⁴ AOF	⁴⁵ Test Method

⁴⁶ I hereby certify that the rules and regulations of the Oil Conservation Division have been complied with and that the information given above is true and complete to the best of my knowledge and belief. Signature  Printed Name Al Buron Title Permian Region Manager Date 2/25/95 Telephone 713-296-6356		OIL CONSERVATION DIVISION Approved By:  ORIGINAL SIGNED BY JERRY CENTON DISTRICT I SUPERVISOR Title: _____ Approval Date: MAR 23 1995	
⁴⁷ If this is a change of operator fill in the OGRID number and name of the previous operator TEXACO E & P INC 022351 Previous Operator Signature  Printed Name RUSSELL POOL Title Senior Engineer Date 2/15/95			