

20-025-28711

NEW MEXICO OIL CONSERVATION COMMISSION

Form C-101
Revised 1-1-65

NO. OF COPIES RECEIVED	
DISTRIBUTION	
SANTA FE	
FILE	
U.S.G.S.	
LAND OFFICE	
OPERATOR	

5A. Indicate Type of Lease
STATE FEE

5. State Oil & Gas Lease No.
LG-1784

APPLICATION FOR PERMIT TO DRILL, DEEPEN, OR PLUG BACK

1a. Type of Work

b. Type of Well
 DRILL DEEPEN PLUG BACK
 OIL WELL GAS WELL OTHER _____
 SINGLE ZONE MULTIPLE ZONE

7. Unit Agreement Name
Amoco 2 State

2. Name of Operator
Harvey E. Yates Company

3. Address of Operator
P. O. Box 1933, Roswell, New Mexico 88201

8. Farm or Lease Name

9. Well No.
2

4. Location of Well
 UNIT LETTER K LOCATED 1980 FEET FROM THE South LINE
 AND 1980 FEET FROM THE West LINE OF SEC. 2 TWP. 18S RGF. 32E NMPM

10. Field and Pool, or Wildcat
UNDESIGNATED

12. County
Lea

19. Proposed Depth 9300'	19A. Formation Bone Springs	20. Factory or C.T. Cable Tool
21. Elevations (Show whether DF, RL, etc.) 3870.3	21A. Kind & Status: Plug, Bond \$50,000 Blanket	21B. Drilling Contractor Linton
		22. Approx. Date Work will start April 27, 1984

PROPOSED CASING AND CEMENT PROGRAM

SIZE OF HOLE	SIZE OF CASING	WEIGHT PER FOOT	SETTING DEPTH	SACKS OF CEMENT	EST. TOP
17 1/2	13 3/8	48-54	600	625	Circ
11	8 5/8	24-28	2700	1525	Circ
7 7/8	5 1/2	17-20	9300	600	Suff cmt to cover 600' above payzor

APPROVAL VALID FOR 180 DAYS
 PERMIT EXPIRES 10/25/84
 UNLESS DRILLING UNDERWAY

IN ABOVE SPACE DESCRIBE PROPOSED PROGRAM; IF PROPOSAL IS TO DEEPEN OR PLUG BACK, GIVE DATA ON PRESENT PRODUCTIVE ZONE AND PROPOSED NEW PRODUCTIVE ZONE. GIVE BLOWOUT PREVENTER PROGRAM, IF ANY.

I hereby certify that the information above is true and complete to the best of my knowledge and belief.

Signed *J. Sears* Title V. P. of Operations Date April 23, 1984

(This space for State Use)

ORIGINAL SIGNED BY JERRY SEXTON
 DISTRICT I SUPERVISOR

APR 25 1984

APPROVED BY _____ TITLE _____ DATE _____

CONDITIONS OF APPROVAL, IF ANY:

N MEXICO OIL CONSERVATION COMMISSION
WELL LOCATION AND ACREAGE DEDICATION PLAT

Form O-102
Supersedes L-128
Effective 11-85

All distances must be from the outer boundaries of the Section

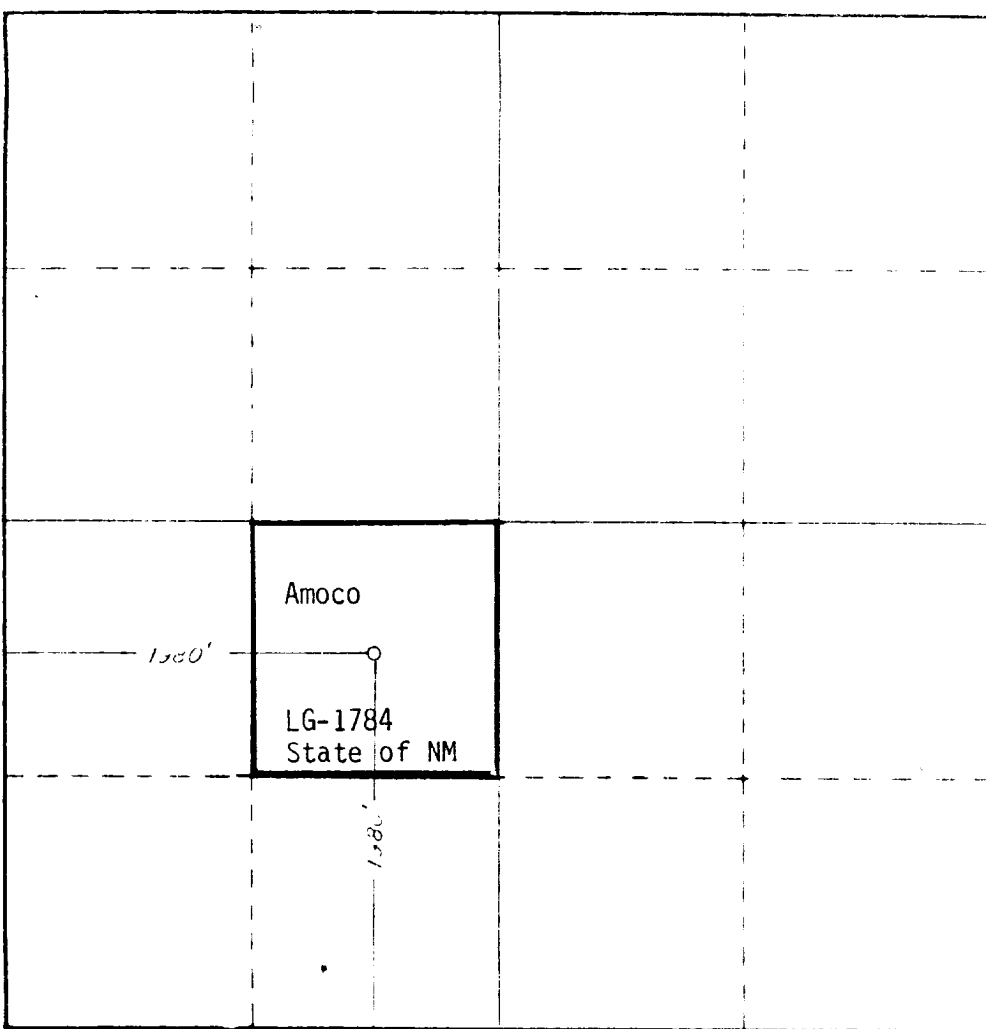
Operator HARVEY E. YATES COMPANY		Lease		Well No.
Well Letter K	Section	Township	Range	County
Actual Footage Location of Well: _____ feet from the _____ line and _____ feet from the _____ line				
Ground Level Elev. 5773.5	Producing Formation Bone Springs	Pool UNDESIGNATED	Dedicated Acreage 40	

- Outline the acreage dedicated to the subject well by colored pencil or hachure marks on the plat below.
- If more than one lease is dedicated to the well, outline each and identify the ownership thereof (both as to working interest and royalty).
- If more than one lease of different ownership is dedicated to the well, have the interests of all owners been consolidated by communitization, unitization, force-pooling, etc?

Yes No If answer is "yes," type of consolidation _____

If answer is "no," list the owners and tract descriptions which have actually been consolidated. (Use reverse side of this form if necessary.) _____

No allowable will be assigned to the well until all interests have been consolidated (by communitization, unitization, forced-pooling, or otherwise) or until a non-standard unit, eliminating such interests, has been approved by the Commission.



CERTIFICATION

I hereby certify that the information contained herein is true and complete to the best of my knowledge and belief.

A. J. Deans

A. J. Deans

V. P. of Operations

Harvey E. Yates Company

April 23, 1984

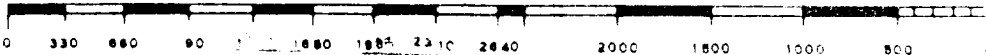
I hereby certify that the well location shown on this plat was plotted from field notes of actual surveys made by me or under my supervision, and that the same is true and correct to the best of my knowledge and belief.

Date Surveyed

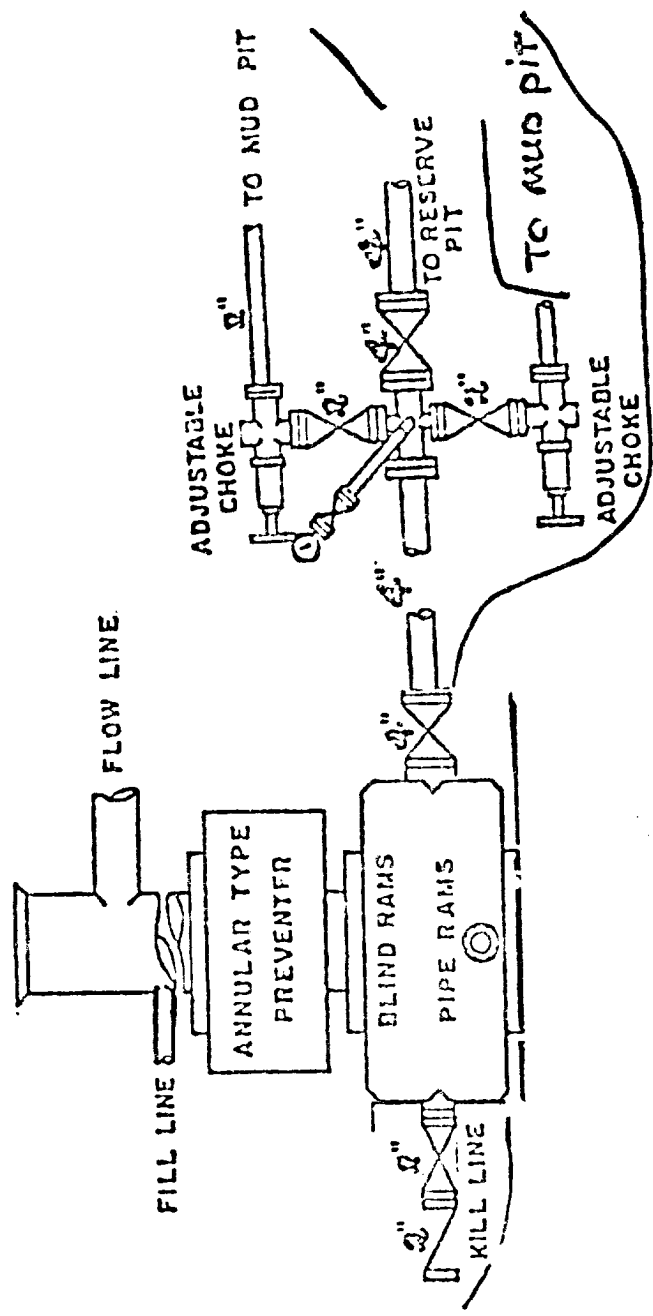
Registered Professional Engineer
and/or Land Surveyor

John W. West

Certificate No. JOHN W. WEST, 676
RONALD J. EDSON, 3239



RECEIVED
APR 24 1984
O.C.D.
HOEBS OFFICE



900 SERIES

Handwritten scribbles and initials

RECEIVED
APR 24 1984
C. G. P.
FIELD OFFICE