

APPROVED

COPY TO O. C. C.

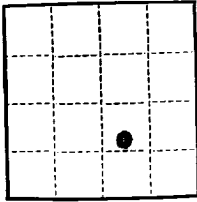
Budget Bureau No. 42-R358.4.  
Approval expires 12-31-60.

Form 9-331a  
(Feb. 1951)

NOV 7 1960

(SUBMIT IN TRIPLICATE)

Land Office New Mexico  
03085  
Lease No. 2227-2  
Unit \_\_\_\_\_



E. W. STANLEY UNITED STATES  
DISTRICT ENGINEER DEPARTMENT OF THE INTERIOR  
GEOLOGICAL SURVEY

NOV 7 1960

SUNDRY NOTICES AND REPORTS ON WELLS

NOTICE OF INTENTION TO DRILL.....	<input checked="" type="checkbox"/>	SUBSEQUENT REPORT OF WATER SHUT-OFF.....	
NOTICE OF INTENTION TO CHANGE PLANS.....		SUBSEQUENT REPORT OF SHOOTING OR ACIDIZING.....	
NOTICE OF INTENTION TO TEST WATER SHUT-OFF.....		SUBSEQUENT REPORT OF ALTERING CASING.....	
NOTICE OF INTENTION TO RE-DRILL OR REPAIR WELL.....		SUBSEQUENT REPORT OF RE-DRILLING OR REPAIR.....	
NOTICE OF INTENTION TO SHOOT OR ACIDIZE.....		SUBSEQUENT REPORT OF ABANDONMENT.....	
NOTICE OF INTENTION TO PULL OR ALTER CASING.....		SUPPLEMENTARY WELL HISTORY.....	
NOTICE OF INTENTION TO ABANDON WELL.....			

(INDICATE ABOVE BY CHECK MARK NATURE OF REPORT, NOTICE, OR OTHER DATA)

Lease Unit

October 31, 1960

Well No. 3 is located 1980 ft. from N line and 1980 ft. from E line of sec. 13

NW SE of Sec. 13 20 (Twp.) 34 (Range) (Meridian)

Lease Devonian (Field) Lea (County or Subdivision) New Mexico (State or Territory)

The elevation of the derrick floor above sea level is \_\_\_\_\_ ft.

DETAILS OF WORK

(State names of and expected depths to objective sands; show sizes, weights, and lengths of proposed casings; indicate mudding jobs, cementing points, and all other important proposed work)

Plan to drill a Devonian test well to a depth of approximately 15,000'. The casing program is, as follows:

13-3/8", 48#, set at 350' with 350 sacks cement, circulated.

9-5/8", 36#, set at 4,500' with 2,000 sacks cement, circulated.

7", 26#, & 29#, set at 15,000' with 2,300 sacks cement, sufficient to protect all known oil and water formations.

All casing will be cemented and tested by approved method.

I understand that this plan of work must receive approval in writing by the Geological Survey before operations may be commenced.

Company THE OHIO OIL COMPANY

Address P. O. Box 2107

Hobbs, New Mexico

By B. L. Walters

Title Superintendent

DIST:  
U.S.G.S.  
Commissioner of Public Lands  
Edwin B. & Edwin L. Cox  
Mr. J. A. Grimes  
Mr. L. H. Shearer  
Mr. D. V. Kitley  
Mr. C. H. Lynch  
Mr. T. A. Steele  
Mr. T. O. Webb  
Mr. Albert Nechler, Jr.

**NEW MEXICO OIL CONSERVATION COMMISSION**  
**WELL LOCATION AND ACREAGE DEDICATION PLAT**

FORM C-128  
 Revised 5/1/57

SEE INSTRUCTIONS FOR COMPLETING THIS FORM ON THE REVERSE SIDE

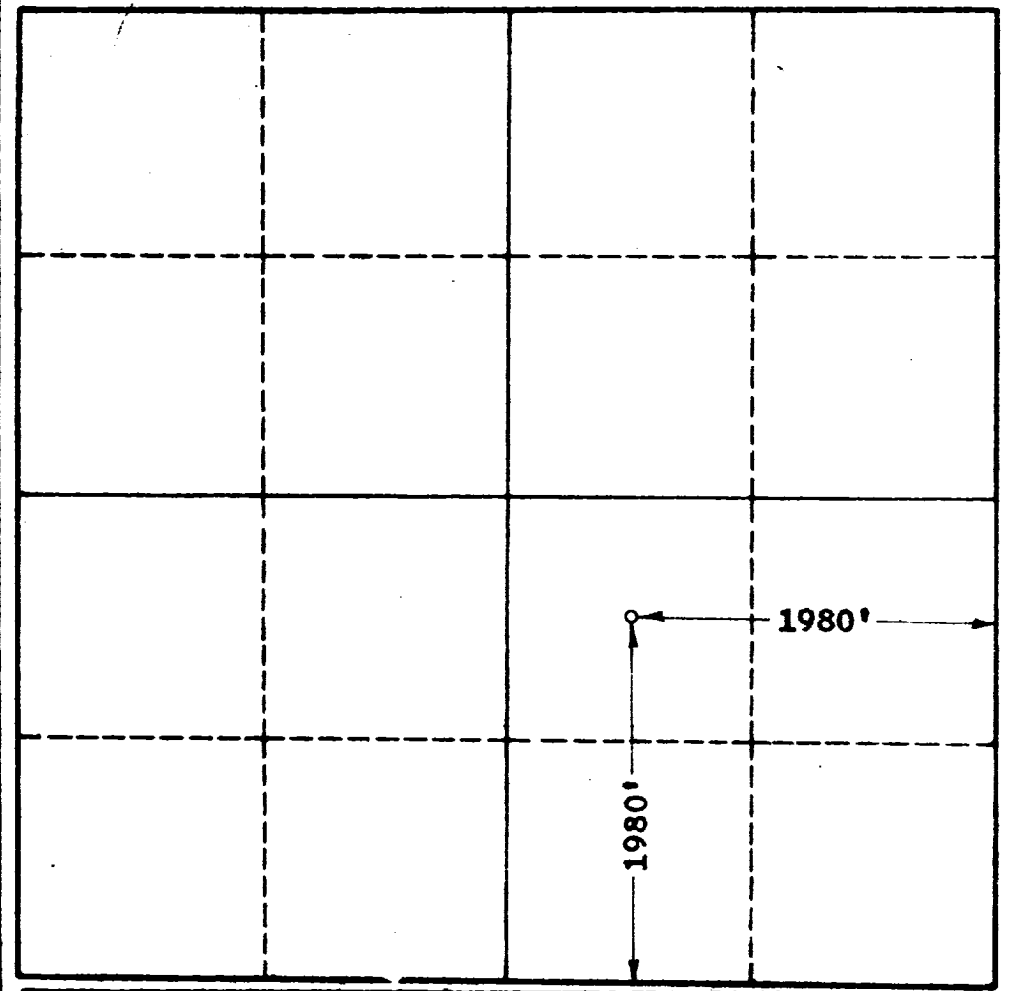
**SECTION A**

Operator <b>The Ohio Oil Company</b>		Lease <b>Lea Unit</b>		Well No. <b>83</b>
Unit Letter <b>J</b>	Section <b>13</b>	Township <b>20 South</b>	Range <b>34 East</b>	County <b>Lea</b>
Actual Footage Location of Well: <b>1980</b> feet from the <b>South</b> line and <b>1980</b> feet from the <b>East</b> line				
Ground Level Elev. <b>3640.8</b>	Producing Formation	Pool	Dedicated Acreage: Acres	

1. Is the Operator the only owner in the dedicated acreage outlined on the plat below? YES \_\_\_\_\_ NO \_\_\_\_\_ . ("Owner" means the person who has the right to drill into and to produce from any pool and to appropriate the production either for himself or for himself and another. (65-3-29 (e) NMSA 1935 Comp.)
2. If the answer to question one is "no," have the interests of all the owners been consolidated by communitization agreement or otherwise? YES \_\_\_\_\_ NO \_\_\_\_\_ . If answer is "yes," Type of Consolidation \_\_\_\_\_
3. If the answer to question two is "no," list all the owners and their respective interests below:

Owner	Land Description
	<b>RECEIVED</b> <b>NOV 7 1960</b> U. S. GEOLOGICAL SURVEY MOSCOW, NEW MEXICO

**SECTION B**



**CERTIFICATION**

I hereby certify that the information in SECTION A above is true and complete to the best of my knowledge and belief.

Name \_\_\_\_\_

Position \_\_\_\_\_

Company \_\_\_\_\_


Date \_\_\_\_\_

I hereby certify that the well location shown on the plat in SECTION B was plotted from field notes of actual surveys made by me or under my supervision, and that the same is true and correct to the best of my knowledge and belief.

Date Signed **October 22, 1960**

Registered Professional Engineer and/or Licensed Surveyor, **JOHN W. WEST**

Certification No. **1160**  
 N. M. - P. E.



RECEIVED  
OCT 24 1960

THE OHIO OIL CO.  
HOBBS, PROD. OFF.