

District I
PO Box 1960, Hobbs, NM 88241-1960
District II
PO Drawer DD, Artesia, NM 88211-0719
District III
1000 Rio Brazos Rd., Aztec, NM 87410
District IV
PO Box 2088, Santa Fe, NM 87504-2088

State of New Mexico
Geology, Minerals & Natural Resources Department

OIL CONSERVATION DIVISION
P.O. Box 2088
Santa Fe, NM 87504-2088

Form C-101
Revised February 10, 1994
Instructions on back
Submit to Appropriate District Office
State Lease - 6 Copies
Fee Lease - 5 Copies

☐ AMENDED REPORT

APPLICATION FOR PERMIT TO DRILL, RE-ENTER, DEEPEN, PLUGBACK, OR ADD A ZONE

¹ Operator name and Address Amerada Hess Corporation P.O. Box 2040 Houston, TX 77252-2040		² OGRID Number 000495
		³ API Number 30-0 25- 34056
⁴ Property Code 20770	⁵ Property Name SELBY MAVEETY	⁶ Well Number 4

⁷ Surface Location									
UL or lot no.	Section	Township	Range	Lot. Idn	Feet from the	North/South Line	Feet from the	East/West line	County
N	35	19 S	36 E		975	SOUTH	1650	WEST	LEA

⁸ Proposed Bottom Hole Location If Different From Surface									
UL or lot no.	Section	Township	Range	Lot. Idn	Feet from the	North/South Line	Feet from the	East/West line	County
⁹ Proposed Pool 1 MONUMENT/ABO					¹⁰ Proposed Pool 2				


¹¹ Work Type Code N	¹² Well Type Code O	¹³ Cable/Rotary R	¹⁴ Lease Type Code P	¹⁵ Ground Level Elevation 3608'
¹⁶ Multiple NO	¹⁷ Proposed Depth 7600'	¹⁸ Formations ABO	¹⁹ Contractor UNKNOWN	²⁰ Spud Date JULY 14, 1997

²¹ Proposed Casing and Cement Program					
Hole Size	Casing Size	Casing weight/foot	Setting Depth	Sacks of Cement	Estimated TOC
11"	8-5/8"	24#	1200'	450 SX.	SURFACE
7-7/8"	5-1/2"	15.5#	7600'	1050 SX.	3000'

²² Describe the proposed program. If this application is to DEEPEN or PLUG BACK give the data on the present productive zone and proposed new productive zone. Describe the blowout prevention program, if any. Use additional sheets if necessary

1. DRILL AN 11" HOLE TO 1200' AND SET 1200' OF 8-5/8" SURFACE CASING. CEMENT WITH 450 SX. OF CEMENT AND CIRCULATE TO SURFACE.
2. DRILL AN 11" HOLE TO 7600' AND SET 7600' OF 5-1/2" PRODUCTION CASING. CEMENT WITH 1050 SX. OF CEMENT TO 3000'.

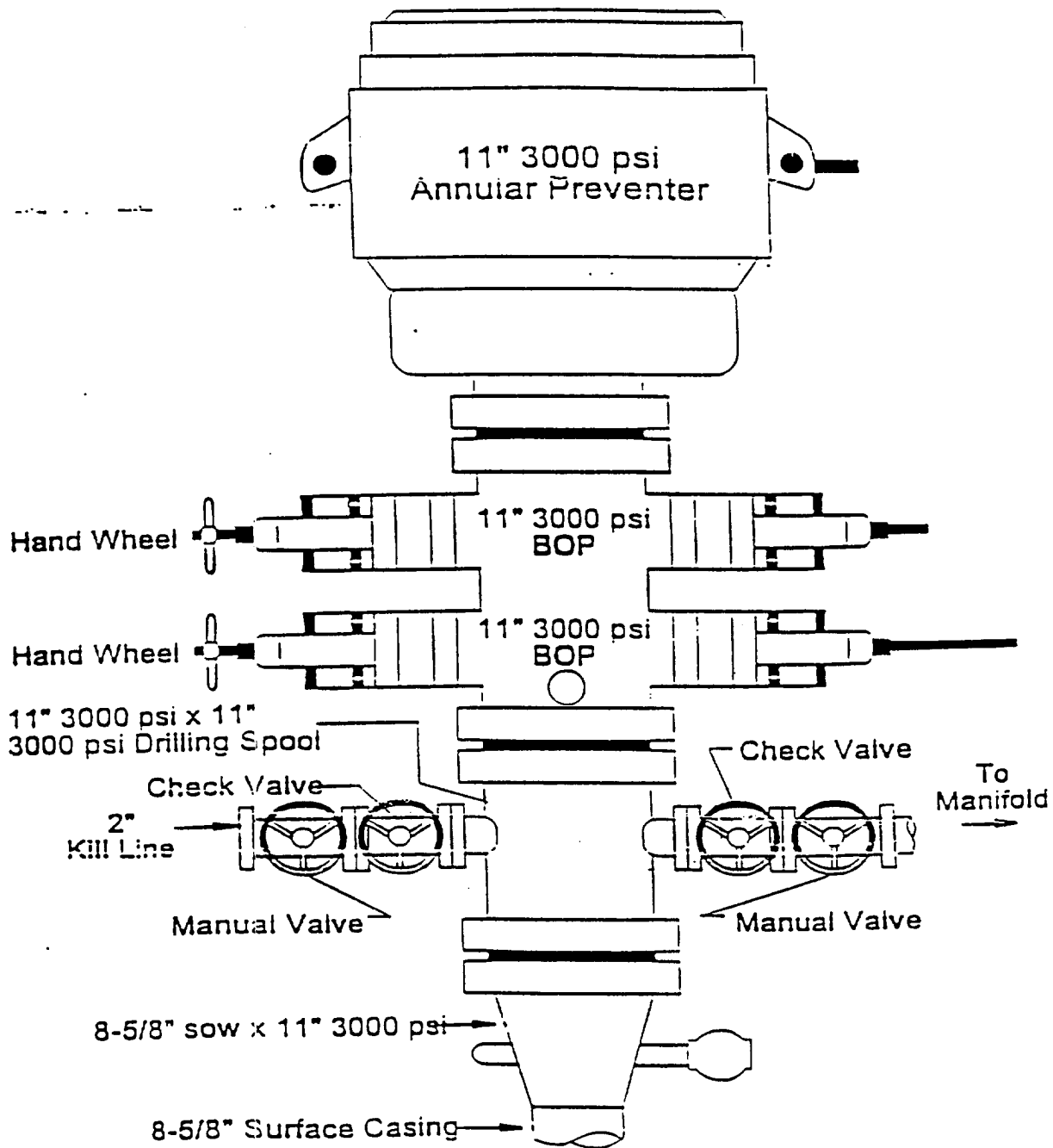
**Permit Expires 1 Year From Approval
Date Unless Drilling Underway**

²³ I hereby certify that the information given above is true and complete to the best of my knowledge and belief. Signature: 		OIL CONSERVATION DIVISION	
Printed name: MIKE JUMPER		Approved by: ORIGINAL SIGNED BY CHRIS WILLIAMS DISTRICT I SUPERVISOR	
Title: ADM. SUPERVISOR DRILLING SERVICES		Title:	
Date: 07-03-97		Approval Date: JUL 9 1997 Expiration Date:	
Phone: (713) 609-4846		Conditions of Approval: Attached <input type="checkbox"/>	



B.O.P. STACK

3000# - 5000#



CONFIDENTIAL

DISTRICT I
P.O. Box 1980, Hobbs, NM 88240

State of New Mexico
Energy, Minerals and Natural Resources Department

Form C-102
Revised February 10, 1994
Instruction on back
Submit to Appropriate District Office
State Lease - 4 Copies
Fee Lease - 3 Copies

DISTRICT II
P.O. Drawer DD, Artesia, NM 88210

OIL CONSERVATION DIVISION

DISTRICT III
1000 Rio Brazos Rd., Aztec, NM 87413

P.O. Box 2088
Santa Fe, New Mexico 87504-2088

☐ AMENDED REPORT

WELL LOCATION AND ACREAGE DEDICATION PLAT

API Number 30-025-34056	Pool Code 46970	Pool Name MONUMENT/ABO
Property Code 20770	Property Name SELBY MAVEETY	Well Number 4
OGRID No. 000495	Operator Name AMERADA HESS CORPORATION	Elevation 3608'

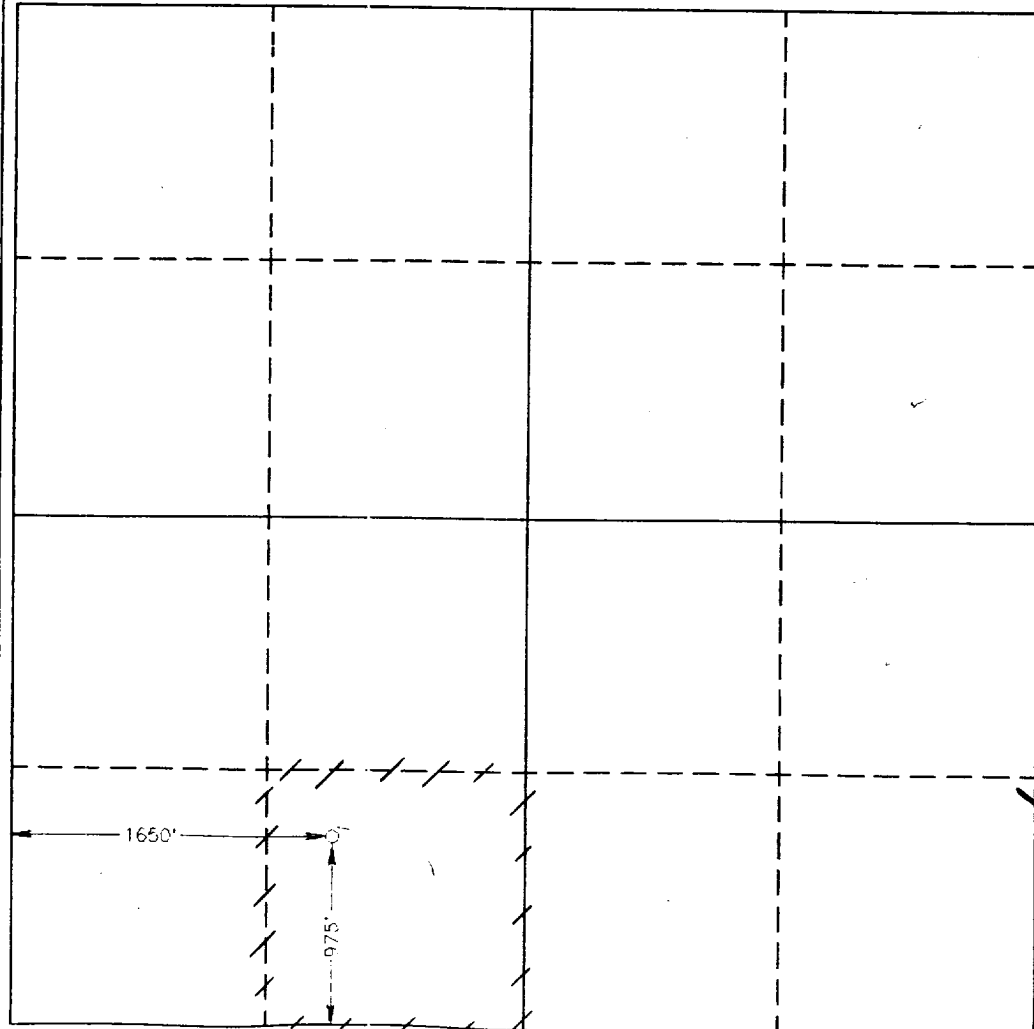


Surface Location

UL or lot No.	Section	Township	Range	Lot Idn	Feet from the	North/South line	Feet from the	East/West line	County
N	35	19 S	36 E		975	SOUTH	1650	WEST	LEA

Bottom Hole Location If Different From Surface

UL or lot No.	Section	Township	Range	Lot Idn	Feet from the	North/South line	Feet from the	East/West line	County
Dedicated Acres 40	Joint or Infill NO	Consolidation Code	Order No.						

NO ALLOWABLE WILL BE ASSIGNED TO THIS COMPLETION UNTIL ALL INTERESTS HAVE BEEN CONSOLIDATED
OR A NON-STANDARD UNIT HAS BEEN APPROVED BY THE DIVISION

	<p>OPERATOR CERTIFICATION</p> <p>I hereby certify the the information contained herein is true and complete to the best of my knowledge and belief.</p> <p> Signature</p> <p>MIKE JUMPER Printed Name</p> <p>ADM. SUPERVISOR DRILLING Title</p> <p>07-03-97 Date</p>
	<p>SURVEYOR CERTIFICATION</p> <p>I hereby certify that the well location shown on this plat was plotted from field notes of actual surveys made by me or under my supervision, and that the same is true and correct to the best of my belief.</p> <p>JUNE 26, 1997 Date Surveyed</p> <p> Signature & Seal of Professional Surveyor</p> <p>7977 W.O. Num.</p> <p>7351 Certificate No.</p> <p>L. JONES, 7977</p>