

District I
1625 N. French Dr., Hobbs, NM 88240
District II
811 South First, Artesia, NM 88210
District III
1000 Rio Brazos Road, Aztec, NM 87410
District IV
2040 South Pacheco, Santa Fe, NM 87505

State of New Mexico
Energy Minerals and Natural Resources

Form C-101
Revised March 17, 1999

Oil Conservation Division
2040 South Pacheco
Santa Fe, NM 87505

Submit to appropriate District Office
State Lease - 6 Copies
Fee Lease - 5 Copies

AMENDED REPORT

APPLICATION FOR PERMIT TO DRILL, RE-ENTER, DEEPEN, PLUGBACK, OR ADD A ZONE

¹ Operator Name and Address Amerada Hess Corporation P. O. Box 840, Seminole, Texas 79360		² OGRID Number 000495
		³ API Number 30 - 025-07780
⁴ Property Code 25890	⁵ Property Name Fred Turner "B"	⁶ Well No. 1

⁷ Surface Location

UL or lot no.	Section	Township	Range	Lot Idn	Feet from the	North/South line	Feet from the	East/West line	County
F	17	20S	38E		1980	North	1980	West	Lea

⁸ Proposed Bottom Hole Location If Different From Surface

UL or lot no.	Section	Township	Range	Lot Idn	Feet from the	North/South line	Feet from the	East/West line	County
⁹ Proposed Pool 1 EastSkaggsAbo(56630),NadinePaddockBlinbryWest(47400)					¹⁰ Proposed Pool 2 Nadine Tubb West (47530), Skaggs Drinkard (57000)				

¹¹ Work Type Code E	¹² Well Type Code O	¹³ Cable Rotary	¹⁴ Lease Type Code P	¹⁵ Ground Level Elevation 3566' DF
¹⁶ Multiple No	¹⁷ Proposed Depth	¹⁸ Formation	¹⁹ Contractor	²⁰ Spud Date 2-27-52

²¹ Proposed Casing and Cement Program

Hole Size	Casing Size	Casing weight/foot	Setting Depth	Sacks of Cement	Estimated TOC
17-1/2"	13-3/8"	36#	256'	200 Sks.	Previously Ran
12-1/4" & 11"	8-5/8"	32#	3696'	1700 Sks.	Previously Ran

²² Describe the proposed program. If this application is to DEEPEN or PLUG BACK, give the data on the present productive zone and proposed new productive zone.

Describe the blowout prevention program, if any. Use additional sheets if necessary.

Well spudded 2-27-52 & drld. to 9561' (hole size 7-7/8" to TD). Well was dry hole & Plugged & Abandoned 5-22-52.

Plan to MIRU pulling unit, install BOP, TIH w/7-7/8" bit & drill out cement plugs fr. 3584'-3696' & 3960'-4150' running bit to 7913'. Run Dual Laterolog w/RXO fr. 7500'-5500'. If logs indicate no productive zones, plug well in accordance w/NMOCD rules. If logs indicate productive zones, run 5-1/2" csg. bringing cement above 3696'. FiD & develop completion procedures.

²³ I hereby certify that the information given above is true and complete to the best of my knowledge and belief.

Signature: *Roy L. Wheeler, Jr.*
Printed name: Roy L. Wheeler, Jr.

Title: Bus. Svc. Spec. II

Date: 05/17/00

Phone: 915 758-6778

OIL CONSERVATION DIVISION

Approved by:

Title:

Approval Date:

Expiration Date:

Conditions of Approval:

Attached

Permit Expires 1 Year From Spud Date

Don't Unless Using

Re Entry & Plugback

5
5
5

5

District I
PO Box 1980, Hobbs, NM 88241-1980
District II
811 S. 1st Street, Artesia, NM 88210-2834
District III
1000 Rio Brazos Rd., Aztec, NM 87410
District IV
2040 South Pacheco, Santa Fe, NM 87505

OIL CONSERVATION DIVISION

2040 South Pacheco
Santa Fe, NM 87505

Submit to Appropriate District Office

State Lease - 4 Copies
Fee Lease - 3 Copies

AMENDED REPORT

WELL LOCATION AND ACREAGE DEDICATION PLAT

¹ API Number 30-025-07780		² Pool Code 47400		³ Pool Name Nadine Paddock Blinebry West	
⁴ Property Code 25890		⁵ Property Name Fred Turner Jr. "B"			⁶ Well Number 1
⁷ OGRID No. 000495		⁸ Operator Name Amerada Hess Corporation			⁹ Elevation 3566' DF

¹⁰ Surface Location

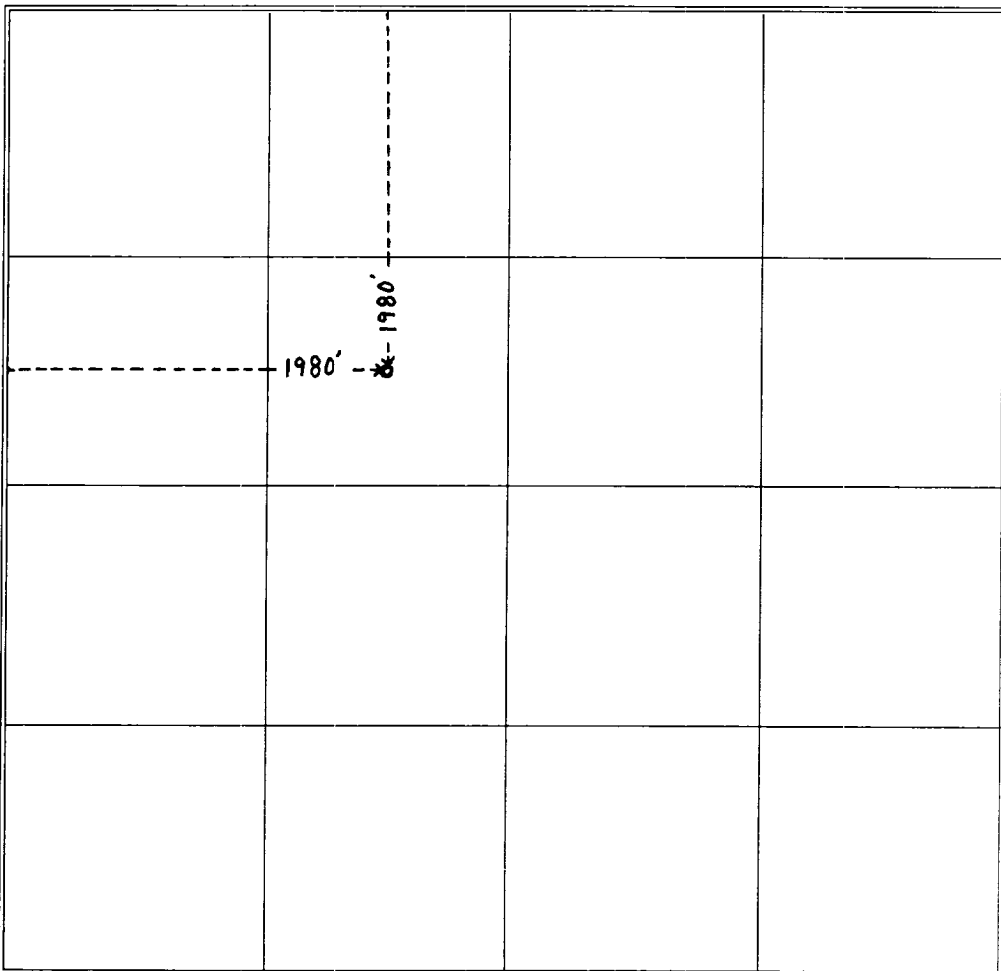
UL or lot no.	Section	Township	Range	Lot. Idn	Feet from the	North/South Line	Feet from the	East/West line	County
F	17	20S	38E		1980	North	1980	West	Lea

¹¹ Bottom Hole Location If Different From Surface


UL or lot no.	Section	Township	Range	Lot. Idn	Feet from the	North/South Line	Feet from the	East/West line	County

¹² Dedicated Acres 40	¹³ Joint or Infill	¹⁴ Consolidation Code	¹⁵ Order No.
-------------------------------------	-------------------------------	----------------------------------	-------------------------

NO ALLOWABLE WILL BE ASSIGNED TO THIS COMPLETION UNTIL ALL INTERESTS HAVE BEEN CONSOLIDATED OR A NON--STANDARD UNIT HAS BEEN APPROVED BY THE DIVISION



¹⁷ OPERATOR CERTIFICATION
I hereby certify that the information contained herein is true and complete to the best of my knowledge and belief.


Signature
Roy L. Wheeler, Jr.
Printed Name
Bus. Svc. Spec. II
Title
5-17-2000
Date

¹⁸ SURVEYOR CERTIFICATION
I hereby certify that the well location shown on this plat was plotted from field notes of actual surveys made by me or under my supervision, and that the same is true and correct to the best of my belief.

Date of Survey

Signature and Seal of Professional Surveyer:

Certificate Number

District I
 PO Box 1980, Hobbs, NM 88241-1980
 District II
 811 S. 1st Street, Artesia, NM 88210-2834
 District III
 1000 Rio Brazos Rd., Aztec, NM 87410
 District IV
 2040 South Pacheco, Santa Fe, NM 87505

Energy, Minerals & Natural Resources Dept.

Revised October 18, 1994

OIL CONSERVATION DIVISION
 2040 South Pacheco
 Santa Fe, NM 87505

Instructions on back
 Submit to Appropriate District Office
 State Lease - 4 Copies
 Fee Lease - 3 Copies

AMENDED REPORT

WELL LOCATION AND ACREAGE DEDICATION PLAT

¹ API Number 30-025-07780		² Pool Code 57000		³ Pool Name Skaggs Drinkard	
⁴ Property Code 25890		⁵ Property Name Fred Turner Jr. "B"			⁶ Well Number 1
⁷ OGRID No. 000495		⁸ Operator Name Amerada Hess Corporation			⁹ Elevation 3566' DF

¹⁰ Surface Location

UL or lot no. F	Section 17	Township 20S	Range 38E	Lot. Idn	Feet from the 1980	North/South Line North	Feet from the 1980	East/West line West	County Lea
--------------------	---------------	-----------------	--------------	----------	-----------------------	---------------------------	-----------------------	------------------------	---------------

¹¹ Bottom Hole Location If Different From Surface

UL or lot no.	Section	Township	Range	Lot. Idn	Feet from the	North/South Line	Feet from the	East/West line	County
---------------	---------	----------	-------	----------	---------------	------------------	---------------	----------------	--------

¹² Dedicated Acres 40	¹³ Joint or Infill	¹⁴ Consolidation Code	¹⁵ Order No.
-------------------------------------	-------------------------------	----------------------------------	-------------------------

NO ALLOWABLE WILL BE ASSIGNED TO THIS COMPLETION UNTIL ALL INTERESTS HAVE BEEN CONSOLIDATED OR A NON--STANDARD UNIT HAS BEEN APPROVED BY THE DIVISION

	<p>¹⁷ OPERATOR CERTIFICATION</p> <p><i>I hereby certify that the information contained herein is true and complete to the best of my knowledge and belief.</i></p> <p><i>Roy L. Wheeler Jr.</i></p> <p>Signature Roy L. Wheeler, Jr.</p> <p>Printed Name Bus. Svc. Spec. II</p> <p>Title 5-17-2000</p> <p>Date</p>	
	<p>¹⁸ SURVEYOR CERTIFICATION</p> <p><i>I hereby certify that the well location shown on this plat was plotted from field notes of actual surveys made by me or under my supervision, and that the same is true and correct to the best of my belief.</i></p> <p>_____</p> <p>Date of Survey</p> <p>Signature and Seal of Professional Surveyer:</p>	
	<p>_____</p> <p>Certificate Number</p>	
	<p>_____</p>	

District I
 PO Box 1980, Hobbs, NM 88241-1980
 District II
 811 S. 1st Street, Artesia, NM 88210-2834
 District III
 1000 Rio Brazos Rd., Aztec, NM 87410
 District IV
 2040 South Pacheco, Santa Fe, NM 87505

OIL CONSERVATION DIVISION
 2040 South Pacheco
 Santa Fe, NM 87505

Instructions on back
 Submit to Appropriate District Office
 State Lease - 4 Copies
 Fee Lease - 3 Copies

AMENDED REPORT

WELL LOCATION AND ACREAGE DEDICATION PLAT

¹ API Number 30-025-07780		² Pool Code 47530		³ Pool Name Nadine Tubb West	
⁴ Property Code 25890		⁵ Property Name Fred Turner Jr. "B"			⁶ Well Number 1
⁷ OGRID No. 000495		⁸ Operator Name Amerada Hess Corporation			⁹ Elevation 3566' DF

¹⁰ Surface Location

UL or lot no.	Section	Township	Range	Lot. Idn	Feet from the	North/South Line	Feet from the	East/West line	County
F	17	20S	38E		1980	North	1980	West	Lea

¹¹ Bottom Hole Location If Different From Surface

UL or lot no.	Section	Township	Range	Lot. Idn	Feet from the	North/South Line	Feet from the	East/West line	County

¹² Dedicated Acres 40	¹³ Joint or Infill	¹⁴ Consolidation Code	¹⁵ Order No.
-------------------------------------	-------------------------------	----------------------------------	-------------------------

NO ALLOWABLE WILL BE ASSIGNED TO THIS COMPLETION UNTIL ALL INTERESTS HAVE BEEN CONSOLIDATED OR A NON--STANDARD UNIT HAS BEEN APPROVED BY THE DIVISION

	¹⁷ OPERATOR CERTIFICATION	
	<i>I hereby certify that the information contained herein is true and complete to the best of my knowledge and belief.</i>	
	 Signature Roy L. Wheeler, Jr. Printed Name Bus. Svc. Spec. II Title 5-17-2000 Date	
	¹⁸ SURVEYOR CERTIFICATION	
<i>I hereby certify that the well location shown on this plat was plotted from field notes of actual surveys made by me or under my supervision, and that the same is true and correct to the best of my belief. *</i>		
Date of Survey Signature and Seal of Professional Surveyer:		
Certificate Number:		

District I
 PO Box 1980, Hobbs, NM 88241-1980
 District II
 811 S. 1st Street, Artesia, NM 88210-2834
 District III
 1000 Rio Brazos Rd., Aztec, NM 87210
 District IV
 2040 South Pacheco, Santa Fe, NM 87505

State of New Mexico
 Energy, Minerals & Natural Resources Department

Form C-102
 Revised October 18, 1994
 Instructions on back
 Submit to Appropriate District Office
 State Lease - 4 Copies
 Fee Lease - 3 Copies

OIL CONSERVATION DIVISION
 2040 South Pacheco
 Santa Fe, NM 87505

AMENDED REPORT

WELL LOCATION AND ACREAGE DEDICATION PLAT

¹ API Number 30-025-07780		² Pool Code 56630		³ Pool Name East Skaggs Abo	
⁴ Property Code 25890		⁵ Property Name Fred Turner Jr. "B"			⁶ Well Number 1
⁷ OGRID No. 000495		⁸ Operator Name Amerada Hess Corporation			⁹ Elevation 3566' DF

¹⁰ Surface Location

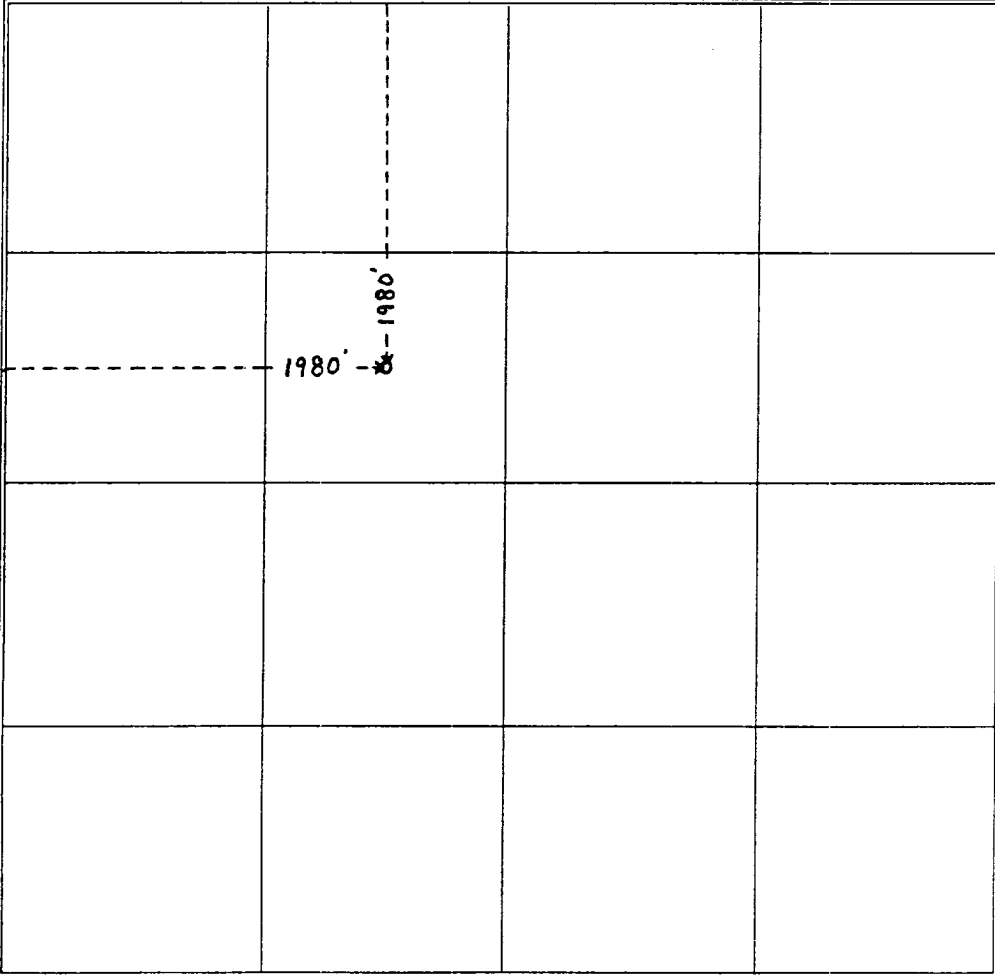
UL or lot no.	Section	Township	Range	Lot. Idn	Feet from the	North/South Line	Feet from the	East/West line	County
F	17	20S	38E		1980	North	1980	West	Lea

¹¹ Bottom Hole Location If Different From Surface

UL or lot no.	Section	Township	Range	Lot. Idn	Feet from the	North/South Line	Feet from the	East/West line	County

¹² Dedicated Acres 40	¹³ Joint or Infill	¹⁴ Consolidation Code	¹⁵ Order No.
-------------------------------------	-------------------------------	----------------------------------	-------------------------

NO ALLOWABLE WILL BE ASSIGNED TO THIS COMPLETION UNTIL ALL INTERESTS HAVE BEEN CONSOLIDATED OR A NON--STANDARD UNIT HAS BEEN APPROVED BY THE DIVISION



¹⁷ OPERATOR CERTIFICATION
 I hereby certify that the information contained herein is true and complete to the best of my knowledge and belief.

Roy L. Wheeler, Jr.
 Signature
 Roy L. Wheeler, Jr.
 Printed Name
 Bus. Svc. Spec. II
 Title
 5-17-2000
 Date

¹⁸ SURVEYOR CERTIFICATION
 I hereby certify that the well location shown on this plat was plotted from field notes of actual surveys made by me or under my supervision, and that the same is true and correct to the best of my belief. *

 Date of Survey
 Signature and Seal of Professional Surveyer:

 Certificate Number