

UNITED STATES
DEPARTMENT OF THE INTERIOR
BUREAU OF LAND MANAGEMENT

N.M. O'Cons. Division
1625 N. French Dr.
Hobbs, NM 88240

FORM APPROVED
Budget Bureau No. 1004-0135
Expires: March 31, 1993

5. Lease Designation and Serial No.

LC 031670B

6. If Indian, Allottee or Tribe Name

7. If Unit or CA, Agreement Designation

8. Well Name and ID
SEMU Drinkard A #71

9. API Well No.

30-025-07797

10. Field and Pool, or Exploratory Area

Skaggs Drinkard

11. County or Parish, State

Lea, NM

SUNDRY NOTICES AND REPORTS ON WELLS
Do not use this form for proposals to drill or to deepen or reentry to a different reservoir.
Use "APPLICATION FOR PERMIT—" for such proposals

SUBMIT IN TRIPLICATE

1. Type of Well

Oil Well Gas Well Other

2. Name of Operator

Conoco Inc

3. Address and Telephone No.

10 DESTA DR. STE. 100W, MIDLAND, TX 79705-4500 (915) 686-5580

4. Location of Well (Footage, Sec., T. R. M. or Survey Description)

660' FSL & 1830' FEL, Sec. 18, T20S, R38E, O

1a CHECK APPROPRIATE BOX(S) TO INDICATE NATURE OF NOTICE, REPORT, OR OTHER DATA

TYPE OF SUBMISSION	TYPE OF ACTION		
<input type="checkbox"/> Notice of Intent	<input type="checkbox"/> Abandonment	<input type="checkbox"/> Change of Plans	
<input checked="" type="checkbox"/> Subsequent Report	<input type="checkbox"/> Recompletion	<input type="checkbox"/> New Construction	
<input type="checkbox"/> Final Abandonment Notice	<input type="checkbox"/> Plugging Back	<input type="checkbox"/> Non-Routine Fracturing	
	<input type="checkbox"/> Casing Repair	<input type="checkbox"/> Water Shut-Off	
	<input type="checkbox"/> Altering Casing	<input type="checkbox"/> Conversion to Injection	
	<input checked="" type="checkbox"/> Other Request/Renew TA Status	<input type="checkbox"/> Dispose Water	

Note: Report results of multiple completion on Well Completion or Recompletion Report and Log form.)

13. Describe Proposed or Completed Operations (Clearly state all pertinent details, and give pertinent dates, including estimated date of starting any proposed work. If well is directionally drilled, give subsurface locations and measured and true vertical depths for all markers and zones pertinent to this work.)*

Conoco requests renewal approval of Temporary Abandonment status for the above referenced well. A new, valid MIT was run on 2/16/00 and the chart is attached.

We wish to retain this wellbore while we continue to evaluate recompletion potential in the Seven Rivers formation. This evaluation should be completed within the next 12-18 months.

TA Approved For 12 month Period
Ending 2/16/2001

14. I hereby certify that the foregoing is true and correct

Signed

Reesa Wilkes

Title

Reesa R. Wilkes

Sr. Staff Regulatory Assistant

Date

03/08/00

(This space for Federal or State office use)

Approved by

Title

Date

Conditions of approval if any:

BLM(6), NMOC(1), SHEAR, PONCA, COST ASST, FILE ROOM, FIELD


Title 18 U.S.C. Section 1001, makes it a crime for any person knowingly and willfully to make to any department or agency of the United States any false, fictitious or fraudulent statements or representations as to any matter within its jurisdiction.

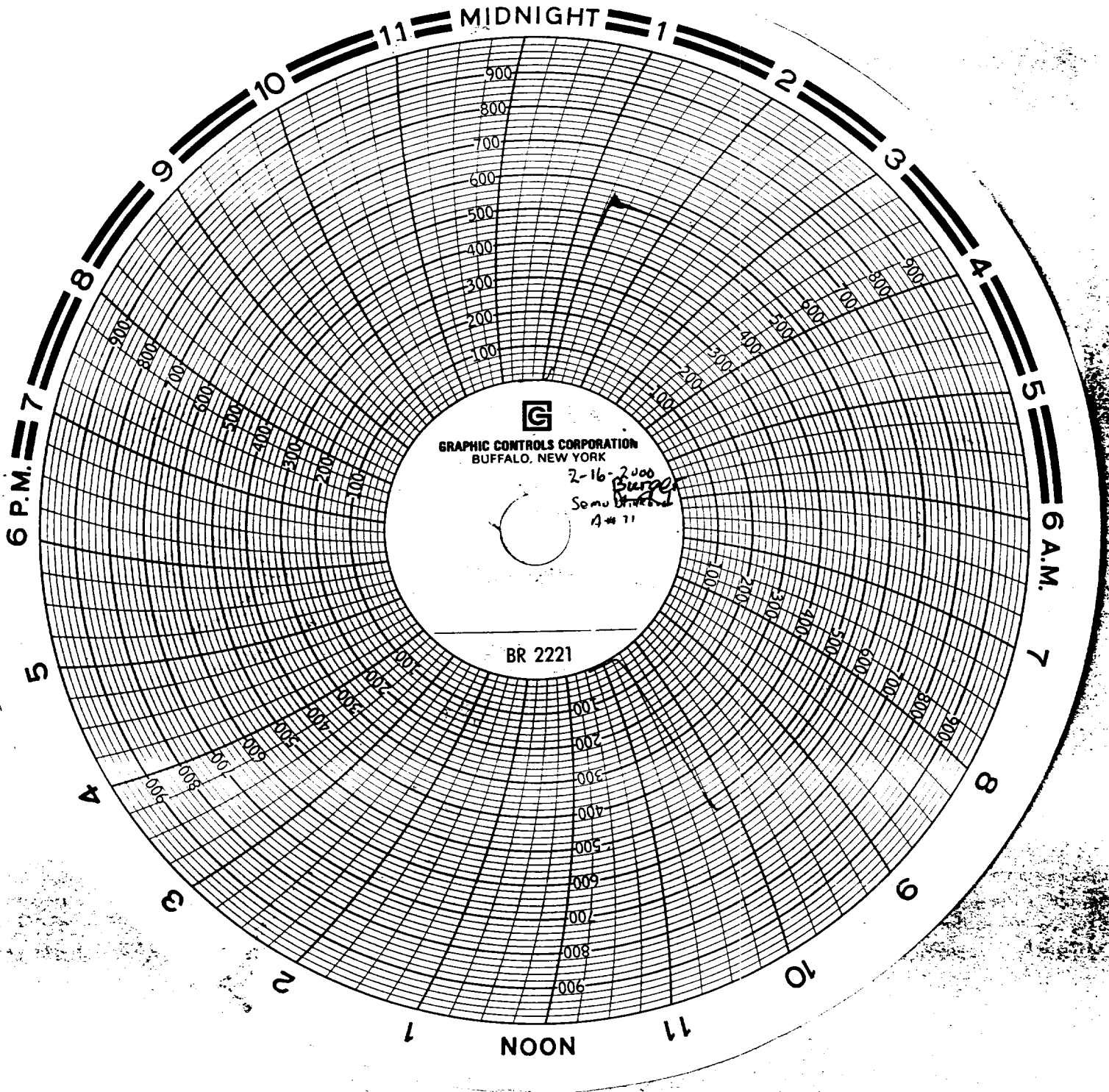
*See Instruction on Reverse Side

ICB GWW

RECEIVED

MAR 09 00





GRAPHIC CONTROLS CORPORATION
BUFFALO, NEW YORK

2-16-7000
Surge
Some Unusual
A# 71


BR 2221

SEMA Divided A #71

660 FSL + 1830 FFL
Sec 18, T205, R 38E.0
lea Nm

30 025-07997

MIT
Renewal
2/16/00



RECEIVED
2000