

District I  
1625 N. French Dr., Hobbs, NM 88240  
District II  
1391 W. Grand Avenue, Artesia, NM 88210  
District III  
1000 Rio Brazos Road, Aztec, NM 87410  
District IV  
1220 S. St. Francis Dr., Santa Fe, NM 87505

State of New Mexico  
Energy Minerals and Natural Resources

47

Form C-104A  
March 19, 2001

Oil Conservation Division  
1220 South St. Francis Dr.  
Santa Fe, NM 87505

Submit 1 copy of the final affected wells  
list along with 1 copy of this form per  
number of wells on that list to appropriate  
District Office

### Change of Operator


#### Previous Operator Information:

OGRID: 007178  
Name: Elliott Oil Company  
Address: Post Office Box 1355  
Address: \_\_\_\_\_  
City, State, Zip: Roswell, New Mexico 88202

#### New Operator Information:

Effective Date: 12/1 /2001  
New Ogrid: 22044  
New Name: McElvain Oil & Gas Properties, Inc.  
Address: 1050 17<sup>th</sup> Street, Suite 1800  
Address: \_\_\_\_\_  
City, State, Zip: Denver, Colorado 80265-1801

I hereby certify that the rules of the Oil Conservation Division have been complied with and that the information on this form and the attached list of wells is true and complete to the best of my knowledge and belief.

New Operator  
Signature: 

Printed name: John Steuble

Title: Engineering Manager


Date: 11/16/2001 Phone: 303-893-0933

*Elliott Oil Federal # 4  
L-1-21-37  
API # 30-025-0632.8*


#### Previous operator complete below:

Previous  
Operator: Elliott Oil Company

Previous  
OGRID: 007178

Signature: 

Printed  
Name: \_\_\_\_\_

<b>NMOCD Approval</b>	
Signature: <u></u>	
Printed Name: <u>PAUL E. KAITZ</u>	
District: <u>PETROLEUM ENGINEER</u>	
Date: <u>JAN 10 2002</u>	

WELLS INVOLVED IN OPERATOR CHANGE  
FINAL LIST WITH C-104A

NOV 19, 2001

This is a final list of wells being transferred. If all bonding requirements are satisfied, submit this list to the OCD District with your C-104A.

PREVIOUS OPERATOR: 7178 ELLIOTT OIL CO

NEW OPERATOR:

OCD DISTRICT: HOBBS

PROF-ERTY WELL NAME	ULSTR	OCD UNIT LTR API	WELL TYPE	POOL ID	POOL NAME	LAST PROD/INJ	MINIMUM IF INDICATED, ADDITIONAL ADV. DISTRICT BOND REQD OF WELL DEPTH
<del>25249</del> <sup>29168</sup> COOGAN FEDERAL #001	11-01-21S-37E K	30-025-30338	O	62700	WANTZ; ABO	03-2001	
COOGAN FEDERAL #002	14-01-21S-37E N	30-025-30469	O	6660	BLINEBRY OIL AND GAS (OIL)	08-2001	
COOGAN FEDERAL #003	12-01-21S-37E L	30-025-30640	O	62700	WANTZ; ABO	08-2001	
<del>29169</del> <sup>29169</sup> ELLIOTT #001	M-01-21S-37E M	30-025-06329	O	29830	HARE; SIMPSON	08-2001	
ELLIOTT #006	N-01-21S-37E N	30-025-06335	O	6660	BLINEBRY OIL AND GAS (OIL)	08-2001	
<del>29170</del> <sup>29171</sup> ELLIOTT #004	12-01-21S-37E D	30-025-06328	O	6660	BLINEBRY OIL AND GAS (OIL)	08-2001	
<del>29171</del> <sup>29171</sup> ELLIOTT B FEDERAL #001	13-01-21S-37E F	30-025-06325	O	6660	BLINEBRY OIL AND GAS (OIL)	08-2001	
ELLIOTT B FEDERAL #002	14-01-21S-37E G	30-025-06326	O	6660	BLINEBRY OIL AND GAS (OIL)	08-2001	
ELLIOTT B FEDERAL #003	O-01-21S-37E O	30-025-06327	O	6660	BLINEBRY OIL AND GAS (OIL)	08-2001	
ELLIOTT B FEDERAL #005	11-01-21S-37E K	30-025-06330	O	6660	BLINEBRY OIL AND GAS (OIL)	08-2001	
<del>29172</del> <sup>29172</sup> ELLIOTT-MONTEREY #005	M-01-21S-37E M	30-025-06334	O	62700	WANTZ; ABO	08-2000	
<del>29173</del> <sup>29173</sup> FEDERAL H T #001	J-01-21S-37E J	30-025-06336	O	6660	BLINEBRY OIL AND GAS (OIL)	08-2001	
FEDERAL H T #002	15-01-21S-37E G	30-025-06337	O	6660	BLINEBRY OIL AND GAS (OIL)	08-2001	
<del>29174</del> <sup>29174</sup> MONTEREY FEDERAL #007	N-01-21S-37E V	30-025-34937	O	6660	BLINEBRY OIL AND GAS (OIL)	08-2001	
<del>29170</del> <sup>29170</sup> ELLIOTT B #001	D-20-21S-37E D	30-025-06692	O	6660	BLINEBRY OIL AND GAS (OIL)	08-2001	
ELLIOTT B #001	D-20-21S-37E D	30-025-06692	O	50350	PENROSE SKELLY, GRAYBURG	08-2001	
<del>29117</del> <sup>29117</sup> E M ELLIOTT #006	G-08-21S-38E G	30-025-07890	O	62700	WANTZ; ABO	08-2001	
<del>29117</del> <sup>29117</sup> PARCELL #007	I-08-21S-38E I	30-025-07893	O	39330	LITTMAN; SAN ANDRES	08-2001	

