

NEW MEXICO
OIL CONSERVATION COMMISSION

Form C-128

Well Location and/or Gas Proration Plat

HOBBS OFFICE OCC

Date 11-6-56

Operator Albert Gackie, Operator Lease Raymond

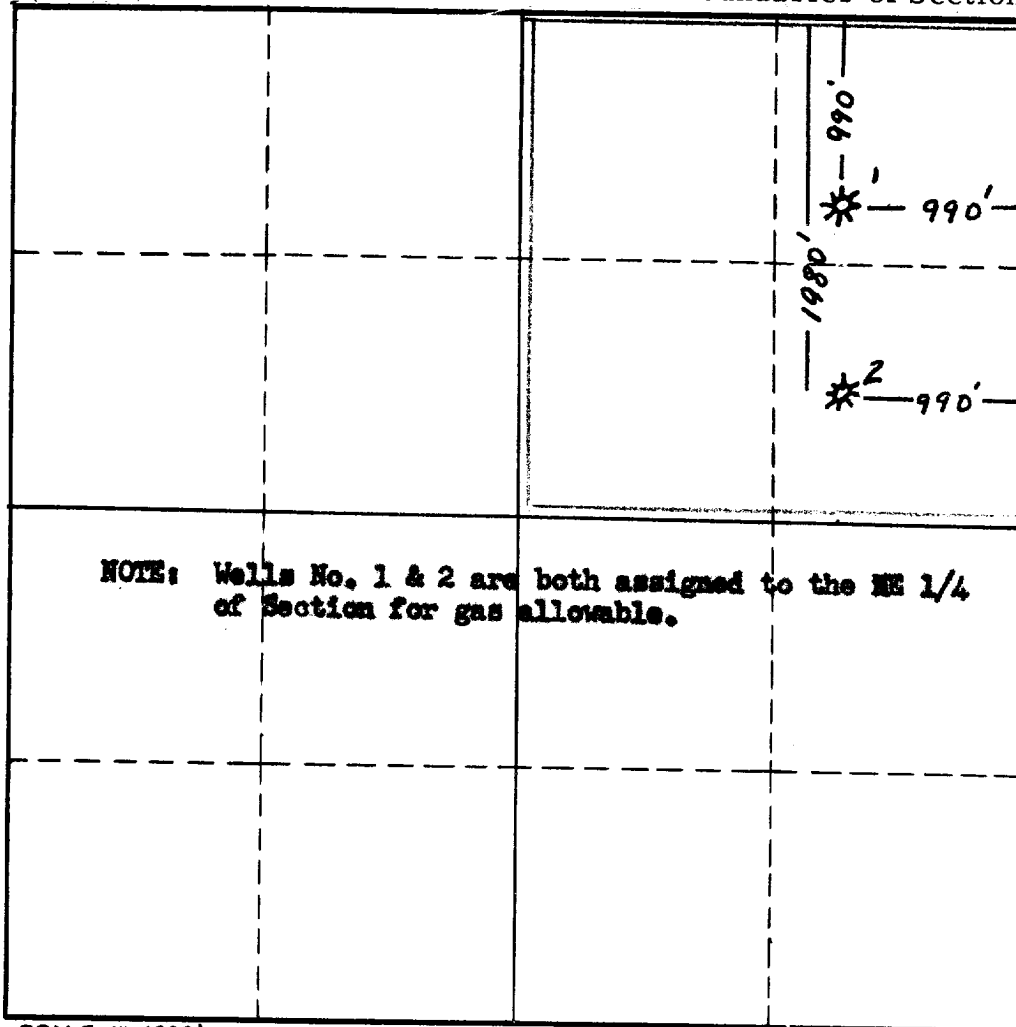
Well No. 1 Section 33 Township 22S Range 36E NMPM

Located 990 Feet From North Line, 990 Feet From East Line,
1980 Feet From North Line, 990 Feet From East Line,

Lee County, New Mexico. G. L. Elevation 3477
3474

Name of Producing Formation Yates Pool Jalmat Dedicated Acreage 160

(Note: All distances must be from outer boundaries of Section)



NOTE: Wells No. 1 & 2 are both assigned to the NE 1/4 of Section for gas allowable.

SCALE: 1"=1000'

1. Is this Well a Dual Comp.? Yes ___ No X.
2. If the answer to Question 1 is yes, are there any other dually completed wells within the dedicated acreage? Yes ___ No ___.

This is to certify that the above plat was prepared from field notes of actual surveys made by me or under my supervision and that the same are true and correct to the best of my knowledge and belief.

Name Paul E. Johnston
Position Superintendent of Production
Representing Albert Gackie, Operator
Address Box 2076 Hobbs, New Mexico

Date Surveyed _____
Registered Professional Engineer and/or
Land Surveyor

**NEW MEXICO OIL CONSERVATION COMMISSION
WELL LOCATION AND ACREAGE DEDICATION PLAT**

FORM C-128
Revised 5/1/57

SEE INSTRUCTIONS FOR COMPLETING THIS FORM ON THE REVERSE SIDE

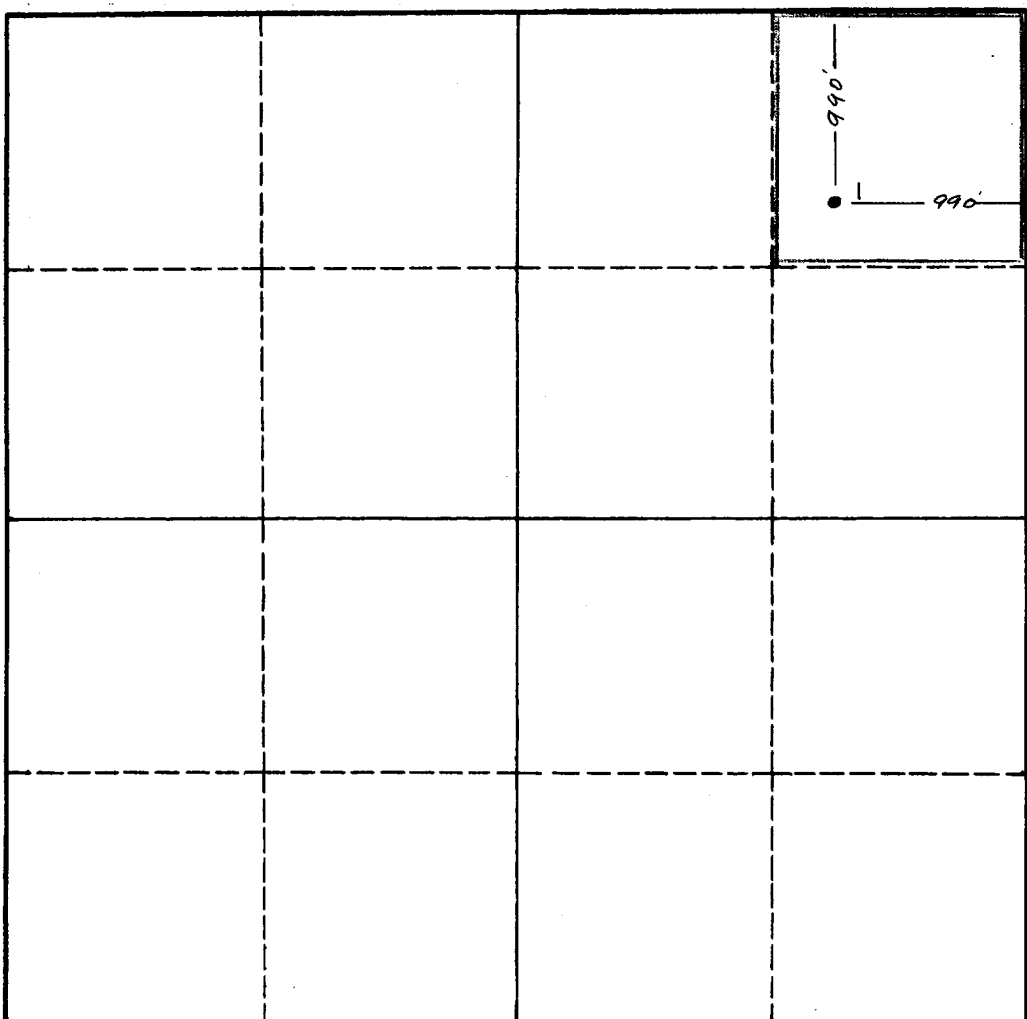
SECTION A

| | | | | |
|--|-------------------------------------|----------------------------------|-----------------------|---------------------------------------|
| Operator Albert Gackle, Operator | | Lease H. E. Esmond "A" | | Well No. 1 |
| Unit Letter A | Section 33 | Township 22S | Range 36E | County Lea |
| Actual Footage Location of Well: 990 feet from the North line and 990 feet from the East line | | | | |
| Ground Level Elev. 3477 | Producing Formation Yates | | Pool Jalmat | Dedicated Acreage: 40 Acres |

1. Is the Operator the only owner in the dedicated acreage outlined on the plat below? YES NO . ("Owner" means the person who has the right to drill into and to produce from any pool and to appropriate the production either for himself or for himself and another. (65-3-29 (e) NMSA 1935 Comp.)
2. If the answer to question one is "no," have the interests of all the owners been consolidated by communitization agreement or otherwise? YES NO . If answer is "yes," Type of Consolidation _____
3. If the answer to question two is "no," list all the owners and their respective interests below:

| Owner | Land Description |
|-------|------------------|
| | |

SECTION B



CERTIFICATION


I hereby certify that the information in SECTION A above is true and complete to the best of my knowledge and belief.

R. J. Montgomery
Name
Agent
Position
Albert Gackle, Operator
Company
July 1, 1960
Date

I hereby certify that the well location shown on the plat in SECTION B was plotted from field notes of actual surveys made by me or under my supervision, and that the same is true and correct to the best of my knowledge and belief.

Date Surveyed _____
Registered Professional Engineer
and/or Land Surveyor

Certificate No. _____



INSTRUCTIONS FOR COMPLETION OF FORM C-128

1. Operator shall furnish and certify to the information called for in Section A.
2. Operator shall outline the dedicated acreage for *both* oil and gas wells on the plat in Section B.
3. A registered professional engineer or land surveyor registered in the State of New Mexico or approved by the Commission shall show on the plat the location of the well and certify this information in the space provided.
4. All distances shown on the plat must be from the outer boundaries of the Section.
5. If additional space is needed for listing owners and their respective interests as required in question 3 of Section A, please use space below.