

COUNTY IFA FIELD Langlie-Mattix STATE MN
 OPR CAREER FOUNDATION PROD. CO. MAP
WI-14 Blinebry
Sec. 34, T-23-S, R-37-E CO-ORD
2660' FMI, 20' FEL of Sec. MN 21695

| | CLASS | | EL | |
|------------------------|-----------|-------|-----------|-------|
| | FORMATION | DATUM | FORMATION | DATUM |
| <u>Comp 5-1 67</u> | | | | |
| CSG & SX - TUBING | | | | |
| | | | | |
| | | | | |
| | | | | |
| | | | | |
| | | | | |
| | | | | |
| LOGS EL GR RA IND HC A | | | | |

ABANDON LOCATION

Distribution limited and publication prohibited by subscribers' agreement.
 Reproduction rights reserved by Williams & Lee Scouting Service, Inc.

CONT. _____ PROP DEPTH 3700' TYPE _____
 DATE _____

5-1-67 F.R. 12-23-65; WATER INJECTION WELL
 PD 3700' - Penrose
 COMPLETION REPORTED
 ABANDON LOCATION

| | | | | | |
|------------------------|-----------------------------|-------|----------------|--------|----------|
| COUNTY | LEA | FIELD | Langlie-Mattix | STATE | NM |
| OPR | CARTER FOUNDATION PROD. CO. | | | | MAP |
| | WI-14 Blinebry | | | | |
| | Sec. 34, T-23-S, R-37-E | | | | |
| | 2660' FNL, 20' FEL of Sec | | | CO-ORD | MN 21695 |
| | Spd 5-30-67 | | | | |
| | Cmp 7-7-67 | | | | |
| | | CLASS | | EL | |
| | FORMATION | DATUM | FORMATION | DATUM | |
| CSG & SX - TUBING | | | | | |
| 7 5/8" 325' | | | | | |
| 4 1/2" 3660' | | | | | |
| | | | | | |
| | | | | | |
| LOGS EL GR RA IND HC A | | | | | |
| | TD 3660' | | | | |

Penrose Perfs 3396-3564' - WATER INJECTION WELL

Distribution limited and publication prohibited by subscribers' agreement.
 Reproduction rights reserved by Williams & Lee Scouting Service, Inc.

CONT. Leatherwood Drig. Co. PROP DEPTH 3700' TYPE RT
 DATE

F.R. 6-8-67; WATER INJECTION WELL
 PD 3700' - Penrose
 (Orig. Aband. Loc. 5-1-67)
 Contr. - Leatherwood
 6-12-67 TD 3660', prep perf.
 6-19-67 TD 3660', prep perf.
 6-26-67 TD 3660', prep Acid.
 Perf 3396-3564' W/80 shots (Overall)
 7-5-67 TD 3660', WO Injection
 Acid (3396-3564') 10,000 gals.
 7-17-67 TD 3660', COMPLETE.



UNITED STATES
DEPARTMENT OF THE INTERIOR
GEOLOGICAL SURVEY

P. O. Box 1157
Hobbs, New Mexico 88240

August 9, 1966

Carter Foundation Production Company
P. O. Box 900
Kermit, Texas

Attention: Mr. Roy E. Carter

Gentlemen:

Your Application for Permit to Drill well No. 14 Blinebry in the NE $\frac{1}{4}$ SE $\frac{1}{4}$ sec. 34, T. 23 S., R. 37 E., Lea County, New Mexico, lease Las Cruces 064118, was approved January 25, 1966.

Since drilling operations were not commenced within 90 days after approval, the Permit to Drill is hereby cancelled.

If you should desire to drill a well at this location at some future date, an Application for Permit to Drill may be re-submitted at that time.

Sincerely yours,

Arthur R. Brown
District Engineer

cc: NMOCC

UNITED STATES
DEPARTMENT OF THE INTERIOR
GEOLOGICAL SURVEY



[Faint, mostly illegible text, likely the main body of a report or document.]

W. H. ...
[Faint text, possibly a name or title]

1910

UNITED STATES
DEPARTMENT OF THE INTERIOR
GEOLOGICAL SURVEY

APPLICATION FOR PERMIT TO DRILL, DEEPEN, OR PLUG BACK

1. TYPE OF WORK
 DRILL DEEPEN PLUG BACK

2. TYPE OF WELL
 OIL WELL GAS WELL OTHER

3. NAME OF OPERATOR
 Carter Foundation Production Company

4. ADDRESS OF OPERATOR
 P. O. Box 900, Kermit, Texas

5. LOCATION OF WELL (Report location clearly and in accordance with any State requirements.)*
 At surface 2,400 feet from North Line and 20 feet from East Line of section 34, T-23-S, R-37-E, Lea County, New Mexico.
 At proposed prod. zone same

6. DISTANCE IN MILES AND DIRECTION FROM NEAREST TOWN OR POST OFFICE*
 13 miles Northeast from Jal, New Mexico

7. DISTANCE FROM PROPOSED* LOCATION TO NEAREST PROPERTY OR LEASE LINE, FT. (Also to nearest drlg. unit line, if any)
 20

8. DISTANCE FROM PROPOSED LOCATION* TO NEAREST WELL, DRILLING, COMPLETED, OR APPLIED FOR, ON THIS LEASE, FT.
 917

9. ELEVATIONS (Show whether DF, RT, GR, etc.)
 around 3,245

5. LEASE DESIGNATION AND SERIAL NO.
 LC 064118

6. IF INDIAN, ALLOTTEE OR TRIBE NAME
 - - -

7. UNIT AGREEMENT NAME
 - - -

8. FARM OR LEASE NAME
 Blinney

9. WELL NO.
 14

10. FIELD AND POOL, OR WILDCAT
 Langley-Mittix

11. SEC., T., R., M., OR BLK. AND SURVEY OR AREA
 Sec. 34, T-23-S, R-37-E.

12. COUNTY OR PARISH
 Lea

13. STATE
 New Mexico

16. NO. OF ACRES IN LEASE
 520

17. NO. OF ACRES ASSIGNED TO THIS WELL
 20

18. PROPOSED DEPTH
 3,700

19. ROTARY OR CABLE TOOLS
 Rotary

20. APPROX. DATE WORK WILL START*
 January 15th, 1966

23. PROPOSED CASING AND CEMENTING PROGRAM

| SIZE OF HOLE | SIZE OF CASING | WEIGHT PER FOOT | SETTING DEPTH | QUANTITY OF CEMENT |
|--------------|----------------|-----------------|---------------|--------------------|
| 11" | 8-5/8" CD | 24.4 | 325 | 200 sacks |
| 7-7/8" | 5-1/2" CD | 15.50 | 3,600 | 750 sacks |

Propose to drill new well for oil and gas production to approximately 3,700 feet.

IN ABOVE SPACE DESCRIBE PROPOSED PROGRAM: If proposal is to deepen or plug back, give data on present productive zone and proposed new productive zone. If proposal is to drill or deepen directionally, give pertinent data on subsurface locations and measured and true vertical depths. Give blowout preventer program, if any.

24. SIGNED _____ TITLE Field Manager DATE 12-16-1965

(This space for Federal or State office use)

PERMIT NO. _____ APPROVAL DATE _____

APPROVED BY _____ TITLE _____ DATE _____

CONDITIONS OF APPROVAL, IF ANY:

JAN 25 1966

*See Instructions On Reverse Side

J. L. GORDON
 ASSISTANT DIRECTOR

Instructions

General: This form is designed for submitting proposals to perform certain well operations, as indicated, on all types of lands and leases for appropriate action by either a Federal or a State agency, or both, pursuant to applicable Federal and/or State laws and regulations. Any necessary special instructions concerning the use of this form and the number of copies to be submitted, particularly with regard to local, area, or regional procedures and practices, either are shown below or will be issued by, or may be obtained from, the local Federal and/or State office.

Item 1: If the proposal is to redrill to the same reservoir at a different subsurface location or to a new reservoir, use this form with appropriate notations. Consult applicable State or Federal regulations concerning subsequent work proposals or reports on the well.

Item 4: If there are no applicable State requirements, locations on Federal or Indian land should be described in accordance with Federal requirements. Consult local State or Federal office for specific instructions.

Item 14: Needed only when location of well cannot readily be found by road from the land or lease description. A plat, or plats, separate or on this reverse side, showing the roads to, and the surveyed location of, the well, and any other required information, should be furnished when required by Federal or State agency offices.

Items 15 and 18: If well is to be, or has been directionally drilled, give distances for subsurface location of hole in any present or objective production zone.

Item 22: Consult applicable Federal or State regulations, or appropriate officials, concerning approval of the proposal before operations are started.

| | |
|---------------------------|-----|
| NUMBER OF COPIES RECEIVED | |
| DISTRIBUTION | |
| SANTA FE | |
| FILE | |
| U.S.U.S. | |
| LAND OFFICE | |
| TRANSPORTER | OIL |
| | GAS |
| PRODUCTION OFFICE | |
| OPERATOR | |

NEW MEXICO OIL CONSERVATION COMMISSION
WELL LOCATION AND ACREAGE DEDICATION PLAT
 SEE INSTRUCTIONS FOR COMPLETING THIS FORM ON THE REVERSE SIDE

FORM C-120
 Revised 5/1/57

JAN 25 11 17 AM '66

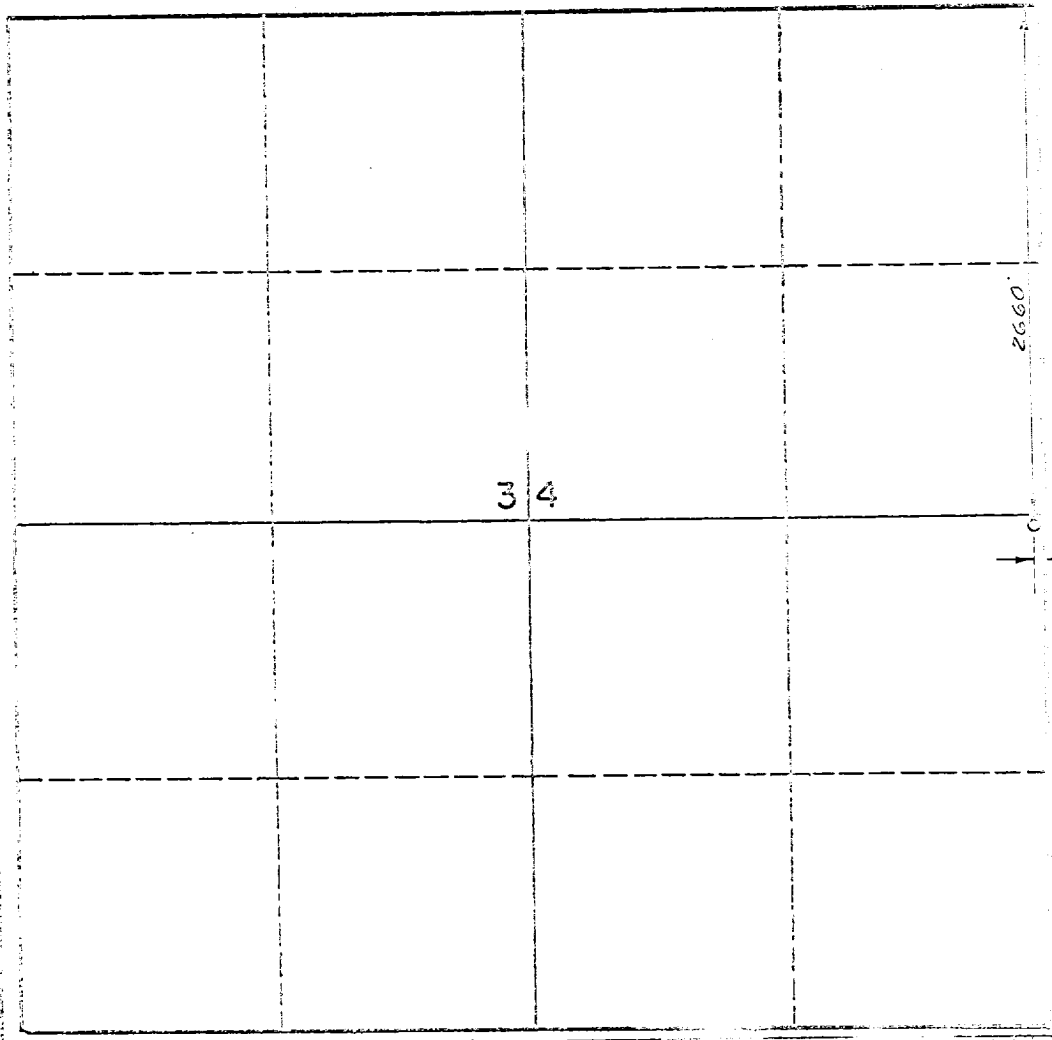
SECTION A

| | | | | |
|--|-------------------------------------|-----------------------|--------------------------------|----------------|
| Operator Carter Foundation Production Co. | | Lease Blinebry | | Well No. 14 |
| Unit Letter | Section 34 | Township 23 South | Range 37 East | County Lea |
| Actual Footage Location of Well: 2660 feet from the north line and 20 feet from the east line | | | | |
| Ground Level Elev. 3245 ft. | Producing Formation Permian Sand | Pool Langlo-Mattix | Dedicated Acreage: 20 Acres | |

1. Is the Operator the only owner in the dedicated acreage outlined on the plat below? YES NO ("Owner" means the person who has the right to drill into and to produce from any pool and to appropriate the production either for himself or for himself and another. (65-3-29 (e) NMSA 1955 Comp.)
2. If the answer to question one is "no," have the interests of all owners been consolidated by communitization agreement or otherwise? YES NO . If answer is "yes," Type of Consolidation - - -
3. If the answer to question two is "no," list all the owners and their respective interests below: - - -

| | |
|---|--|
| Owner Mrs. Felba Coins, Durice, New Mexico. | Land Description E 1/2 Sec. 34, N. 1/4 and SW 1/4 of SW 1/4 Sec 35, T-23-S, R-37-E, Lea County, New Mexico. |
|---|--|

SECTION B



CERTIFICATION

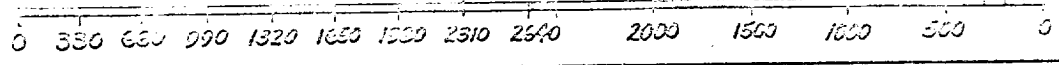
I hereby certify that the information in SECTION A above is true and complete to the best of my knowledge and belief.

| | |
|----------|--------------------------------------|
| Name | |
| Position | Field Manager |
| Company | CARTER FOUNDATION PRODUCTION COMPANY |
| Date | December 16th, 1965 |

I hereby certify that the well location shown on the plat in SECTION B was plotted from field notes of actual surveys made by me or under my supervision, and that the same is true and correct to the best of my knowledge and belief.

| | |
|---|------------------|
| Date Surveyed | December 2, 1965 |
| Registered Professional Engineer and/or Land Surveyor | |

Certificate No. 1587



UNITED STATES
DEPARTMENT OF THE INTERIOR
GEOLOGICAL SURVEY

110899 OFFICE U. G. S.

APPLICATION FOR PERMIT TO DRILL, DEEPEN OR PLUG BACK

1a. TYPE OF WORK
 DRILL DEEPEN PLUG BACK

b. TYPE OF WELL
 OIL WELL GAS WELL OTHER
 SINGLE ZONE MULTIPLE ZONE

2. NAME OF OPERATOR
Carter Foundation Production Company

3. ADDRESS OF OPERATOR
P. O. Box 900, Kermit, Texas

4. LOCATION OF WELL (Report location clearly and in accordance with any State requirements.*)
 At surface **2,660 feet from North line and 20 feet from East Line of Section 34, T-23-S, R-37-E, Lea County, New Mexico.**
 At proposed prod. zone
Same

14. DISTANCE IN MILES AND DIRECTION FROM NEAREST TOWN OR POST OFFICE*
13 Miles Northeast from Jal, New Mexico

15. DISTANCE FROM PROPOSED* LOCATION TO NEAREST PROPERTY OR LEASE LINE, FT.
 (Also to nearest drlg. unit line, if any)
20

16. NO. OF ACRES IN LEASE
520

17. NO. OF ACRES ASSIGNED TO THIS WELL
20

18. DISTANCE FROM PROPOSED LOCATION* TO NEAREST WELL, DRILLING, COMPLETED, OR APPLIED FOR, ON THIS LEASE, FT.
917

19. PROPOSED DEPTH
3,700

20. ROTARY OR CABLE TOOLS
Rotary

21. ELEVATIONS (Show whether DF, RT, GR, etc.)
Ground 3,245

22. APPROX. DATE WORK WILL START*
January 15th, 1966

5. LEASE DESIGNATION AND SERIAL NO.
064118

6. IF INDIAN, ALLOTTEE OR TRIBE NAME
 - - -

7. UNIT AGREEMENT NAME
 - - -

8. FARM OR LEASE NAME
Blinsbry

9. WELL NO.
14

10. FIELD AND POOL, OR WILDCAT
Langlie-Mattix

11. SEC., T., R., M., OR BLK. AND SURVEY OR AREA
Sec. 34, T-23-S, R-37-E.

12. COUNTY OR PARISH
Lea

13. STATE
New Mexico

23. PROPOSED CASING AND CEMENTING PROGRAM

| SIZE OF HOLE | SIZE OF CASING | WEIGHT PER FOOT | SETTING DEPTH | QUANTITY OF CEMENT |
|--------------|----------------|-----------------|---------------|--------------------|
| 11" | 8-5/8" OD | 24.4# | 325 | 200 sacks |
| 7-7/8" | 5-1/2" OD | 15.50# | 3,600 | 750 sacks |

Propose to drill new well for oil and gas production to approximately 3,700 feet.

IN ABOVE SPACE DESCRIBE PROPOSED PROGRAM: If proposal is to deepen or plug back, give data on present productive zone and proposed new productive zone. If proposal is to drill or deepen directionally, give pertinent data on subsurface locations and measured and true vertical depths. Give blowout preventer program, if any.

24. SIGNED _____ TITLE **Field Manager** DATE **12-16-1965**

(This space for Federal or State office use)

PERMIT NO. _____ APPROVAL DATE _____

APPROVED BY _____ TITLE _____ DATE _____

CONDITIONS OF APPROVAL, IF ANY:

*See Instructions On Reverse Side

| | |
|---------------------------|-----|
| NUMBER OF COPIES RECEIVED | |
| DISTRIBUTION | |
| SANTA FE | |
| FILL | |
| U.S.G.S. | |
| LAND OFFICE | |
| TRANSPORTER | OIL |
| | GAS |
| PRODUCTION OFFICE | |
| OPERATOR | |

FORM C-128
Revised 5/1/57

NEW MEXICO OIL CONSERVATION COMMISSION
WELL LOCATION AND ACREAGE DEDICATION PLAT
HUBBARD OFFICE O. C. C.
SEE INSTRUCTIONS FOR COMPLETING THIS FORM ON THE REVERSE SIDE

DEC 17 11 58 AM '65

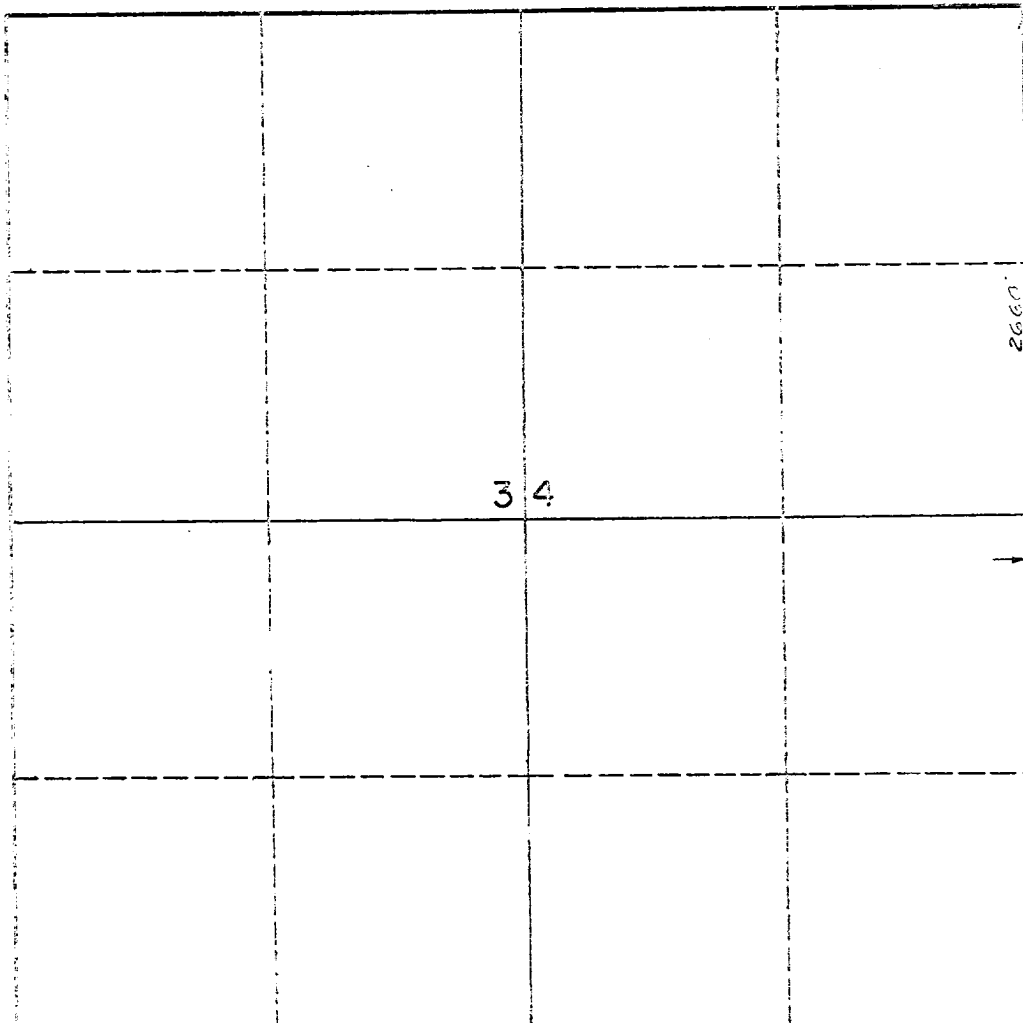
SECTION A

| | | | | |
|--|-------------------------------------|------------------------|--------------------------------|----------------|
| Operator Carter Foundation Production Co. | | Lease Blinebry | | Well No. 14 |
| Unit Letter | Section 34 | Township 23 South | Range 37 East | County Lea |
| Actual Footage Location of Well: 2660 feet from the north line and 20 feet from the east line | | | | |
| Ground Level Elev. 3245 ft. | Producing Formation Penrose Sand | Pool Langlie-Mattix | Dedicated Acreage: 20 Acres | |

1. Is the Operator the only owner in the dedicated acreage outlined on the plat below? YES NO . ("Owner" means the person who has the right to drill into and to produce from any pool and to appropriate the production either for himself or for himself and another. (65-3-29 (e) N.M.S.A. 1955 Comp.)
2. If the answer to question one is "no," have the interests of all the owners been consolidated by communitization agreement or otherwise? YES NO . If answer is "yes," Type of Consolidation - - -
3. If the answer to question two is "no," list all the owners and their respective interests below: - - -

| | |
|---|---|
| Owner Mrs. Melba Goins, Eunice, New Mexico. | Land Description E 1/2 Sec. 34, NW 1/4 and SW 1/4 of SW 1/4 Sec 35, T-23-S, R-37-E, Lea County, New Mexico. |
|---|---|

SECTION B



CERTIFICATION

I hereby certify that the information in SECTION A above is true and complete to the best of my knowledge and belief.

| | |
|----------|--------------------------------------|
| Name | <i>[Signature]</i> |
| Position | Field Manager |
| Company | CARTER FOUNDATION PRODUCTION COMPANY |
| Date | December 16th, 1965 |

I hereby certify that the well location shown on the plat in SECTION B was plotted from field notes of actual surveys made by me or under my supervision, and that the same is true and correct to the best of my knowledge and belief.

| | |
|--|--------------------|
| Date Surveyed | December 2, 1965 |
| Registered Engineer and/or Land Surveyor | <i>[Signature]</i> |
| Certificate No. | 1587 |

0 330 660 990 1320 1650 1980 2310 2640 2000 1500 1000 500 0