

COPY TO O. C. G.

Form 9-331 C
(May 1963)

SUBMIT IN TRIPPLICATE*
(Other instructions on
reverse side)

Form approved.
Budget Bureau No. 42-R1425.

UNITED STATES
DEPARTMENT OF THE INTERIOR
GEOLOGICAL SURVEY

81-125-23628

APPLICATION FOR PERMIT TO DRILL, DEEPEN, OR PLUG BACK

6. LEASE DESIGNATION AND SERIAL NO.
LC-030167(2)

7. IF INDIAN, ALLOTTEE OR TRIBE NAME

1a. TYPE OF WORK
DRILL DEEPEN PLUG BACK

7. UNIT AGREEMENT NAME

b. TYPE OF WELL
OIL WELL GAS WELL OTHER
SINGLE ZONE MULTIPLE ZONE

8. FARM OR LEASE NAME
McCullister A

2. NAME OF OPERATOR
Continental Oil Company

9. WELL NO.
7

3. ADDRESS OF OPERATOR
Box 460 Hobbs, New Mexico 88240

10. FIELD AND POOL, OR WILDCAT
Scarborough Yates-7 River

4. LOCATION OF WELL (Report location clearly and in accordance with any State requirements.)
At surface: 2310' FNL + 330' FEL 9 Sec. 24, T-26S, R-36E
At proposed prod. zone: Same.

11. SEC., T., R., M., OR BLK. AND SURVEY OR AREA
Sec. 24, T-26S, R-36E

14. DISTANCE IN MILES AND DIRECTION FROM NEAREST TOWN OR POST OFFICE*

12. COUNTY OR PARISH: Lea
13. STATE: N.M.

10. DISTANCE FROM PROPOSED* LOCATION TO NEAREST PROPERTY OR LEASE LINE, FT. (Also to nearest drlg. unit line, if any)

16. NO. OF ACRES IN LEASE
640

17. NO. OF ACRES ASSIGNED TO THIS WELL
40

18. DISTANCE FROM PROPOSED LOCATION* TO NEAREST WELL, DRILLING, COMPLETED, OR APPLIED FOR, ON THIS LEASE, FT.

19. PROPOSED DEPTH
3220'

20. ROTARY OR CABLE TOOLS
Rotary

21. ELEVATIONS (Show whether DF, PT, GR, etc.)
Est. DF - 2952'

22. APPROX. DATE WORK WILL START*
Upon approval.

23. PROPOSED CASING AND CEMENTING PROGRAM

SIZE OF HOLE	SIZE OF CASING	WEIGHT PER FOOT	SETTING DEPTH	QUANTITY OF CEMENT
12 1/2"	8 3/8"	20	500'	300 sq. cu.
9 1/2"	5 1/2"	14	3220'	100 sq.

It is proposed to drill a straight hole to TD and complete this well as a Scarborough Yates Seven Rivers producing oil well.

RECEIVED
NOV 5 1970
U. S. GEOLOGICAL SURVEY
HOBBS, NEW MEXICO

IN ABOVE SPACE DESCRIBE PROPOSED PROGRAM: If proposal is to deepen or plug back, give data on present productive zone and proposed new productive zone. If proposal is to drill or deepen directionally, give pertinent data on subsurface locations and measured and true vertical depths. Give blowout preventer program, if any.

24. SIGNED: [Signature] TITLE: [Signature] DATE: 11-16-70

(This space for Federal or State office use)

PERMIT NO. APPROVAL D

APPROVED BY: [Signature] TITLE: [Signature]

CONDITIONS OF APPROVAL, IF ANY:
U.S.G.S-5 11/17/70 File

APPROVED
NOV 5 1970
ARTHUR R. BROWN
DISTRICT MANAGER

RECEIVED

NOV 17 1970

OIL CONSERVATION COMM.
HOBBS, N. M.

**NEW MEXICO OIL CONSERVATION COMMISSION
WELL LOCATION AND ACREAGE DEDICATION PLAT**

Form C-102
Supersedes C-128
Effective 1-1-65

All distances must be from the outer boundaries of the Section.


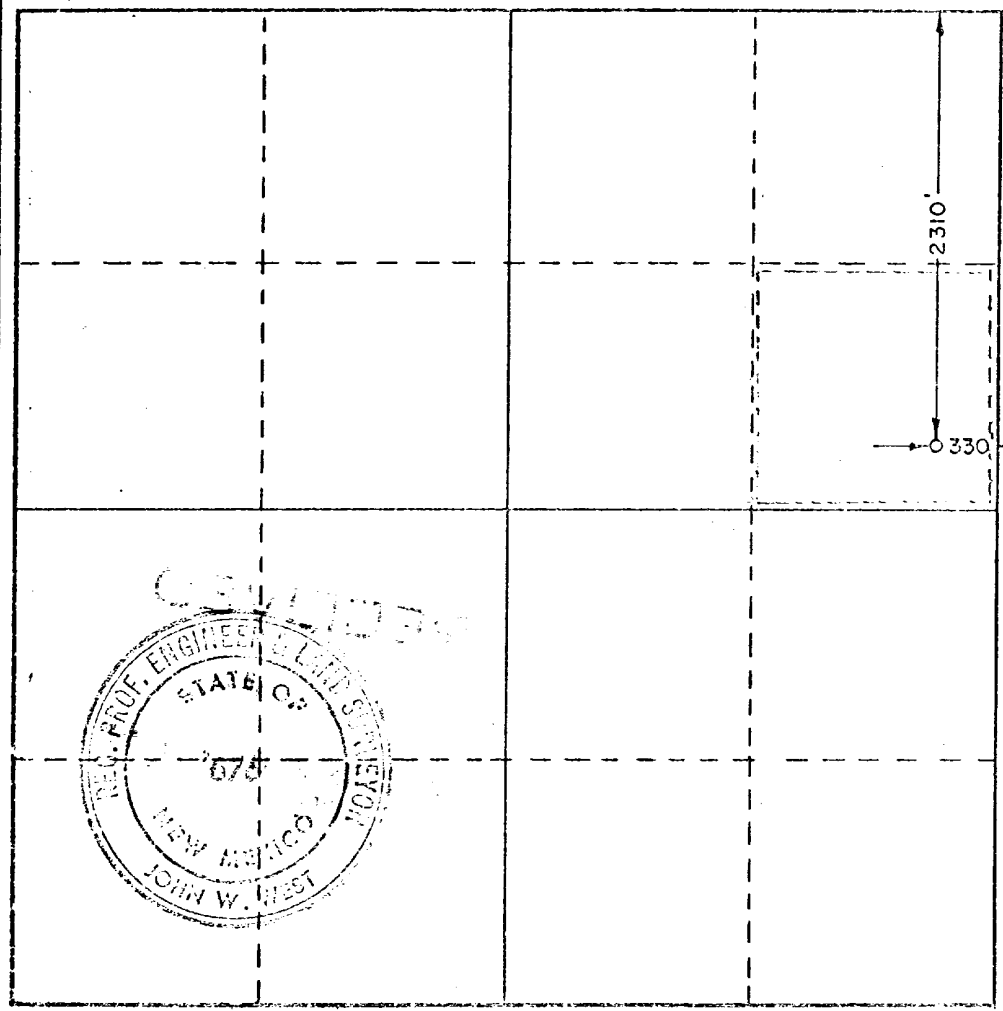
Operator CONTINENTAL OIL COMPANY		Lease MCCALLISTER "A"		Well No. 7
Unit Letter H	Section 24	Township 26 SOUTH	Range 36 EAST	County LEA
Actual Footage Location of Well: 2310 feet from the NORTH line and 330 feet from the EAST line				
Ground Level Elev. 2949	Producing Formation <i>Yates</i>	Pool <i>Leachburg, Yates & Permian</i>	Dedicated Acreage: Acres	

1. Outline the acreage dedicated to the subject well by colored pencil or hatchure marks on the plat below.
2. If more than one lease is dedicated to the well, outline each and identify the ownership thereof (both as to working interest and royalty).
3. If more than one lease of different ownership is dedicated to the well, have the interests of all owners been consolidated by communitization, unitization, force-pooling, etc?

Yes No If answer is "yes," type of consolidation _____

If answer is "no," list the owners and tract descriptions which have actually been consolidated. (Use reverse side of this form if necessary.) _____

No allowable will be assigned to the well until all interests have been consolidated (by communitization, unitization, forced-pooling, or otherwise) or until a non-standard unit, eliminating such interests, has been approved by the Commission.



CERTIFICATION


I hereby certify that the information contained herein is true and complete to the best of my knowledge and belief.

Name: *M. E. ...*
 Position: *...*
 Company: *Continental Oil Co.*
 Date: *11-29-70*

I hereby certify that the well location shown on this plat was plotted from field notes of actual surveys made by me or under my supervision, and that the same is true and correct to the best of my knowledge and belief.

Date Surveyed
Nov. 3, 1970
 Registered Professional Engineer and/or Land Surveyor

John W. West
 Certificate No. **676**



RECEIVED

MAR 1 1970

**OIL CONSERVATION COMM.
HOBBS, N. M.**