

UNITED STATES
DEPARTMENT OF THE INTERIOR
BUREAU OF LAND MANAGEMENT

FORM APPROVED
OMB No. 1004-0135
Expires November 30, 2000

SUNDRY NOTICES AND REPORTS ON WELLS
Do not use this form for proposals to drill or to re-enter an abandoned well. Use Form 3160-3 (APD) for such proposals.

SUBMIT IN TRIPLICATE - Other instructions on reverse side

1. Type of Well

☒ Oil Well ☐ Gas Well ☐ Other

2. Name of Operator

ARCH PETROLEUM, INC. (RICHARD WRIGHT 915-685-8140)

3a. Address

P.O. BOX 10340 MIDLAND, TEXAS 79702

3b. Phone No. (include area code)

915-685-8100

4. Location of Well (Footage, Sec., T., R., M., or Survey Description)

230' FNL & 150' FWL SEC. 27 T23S-R37E LEA CO. NM

5. Lease Serial No.

LC-030187

6. If Indian, Allottee or Tribe Name

7. If Unit or CA/Agreement, Name and/or No.

8. Well Name and No.

C.E. LAMUNYON # 81

9. API Well No.

10. Field and Pool, or Exploratory Area

TEAGUE - SIMPSON

11. County or Parish, State

LEA CO. NEW MEXICO

12. CHECK APPROPRIATE BOX(ES) TO INDICATE NATURE OF NOTICE, REPORT, OR OTHER DATA

TYPE OF SUBMISSION	TYPE OF ACTION			
<input checked="" type="checkbox"/> Notice of Intent	<input type="checkbox"/> Acidize	<input type="checkbox"/> Deepen	<input type="checkbox"/> Production (Start/Resume)	<input type="checkbox"/> Water Shut-Off
<input type="checkbox"/> Subsequent Report	<input type="checkbox"/> Alter Casing	<input type="checkbox"/> Fracture Treat	<input type="checkbox"/> Reclamation	<input type="checkbox"/> Well Integrity
<input type="checkbox"/> Final Abandonment Notice	<input type="checkbox"/> Casing Repair	<input type="checkbox"/> New Construction	<input type="checkbox"/> Recomplete	<input type="checkbox"/> Other <u>Move</u>
	<input type="checkbox"/> Change Plans	<input type="checkbox"/> Plug and Abandon	<input type="checkbox"/> Temporarily Abandon	<u>Location</u>
	<input type="checkbox"/> Convert to Injection	<input type="checkbox"/> Plug Back	<input type="checkbox"/> Water Disposal	

13. Describe Proposed or Completed Operation (clearly state all pertinent details, including estimated starting date of any proposed work and approximate duration thereof. If the proposal is to deepen directionally or recompleat horizontally, give subsurface locations and measured and true vertical depths of all pertinent markers and zones. Attach the Bond under which the work will be performed or provide the Bond No. on file with BLM/BIA. Required subsequent reports shall be filed within 30 days following completion of the involved operations. If the operation results in a multiple completion or recompleat in a new interval, a Form 3160-4 shall be filed once testing has been completed. Final Abandonment Notices shall be filed only after all requirements, including reclamation, have been completed, and the operator has determined that the site is ready for final inspection.)

1. Arch Petroleum, Inc. requests the approval to move the location of their

C.E. LAMUNYON # 81 from: 330' FNL & 150' FWL SEC. 27 T23S-R37E LEA CO. NM
TO: 230' FNL & 150' FWL SEC. 27 T23S-R37E LEA CO. NM

2. The reason for this request is that utility lines are obstructing the old location and the power company will not move the lines because of the extended loss of power to many other wells in this area.

14. I hereby certify that the foregoing is true and correct

Name (Printed/Typed)

Joe T. Janica

Title

Agent

Signature

Date

10/31/02

THIS SPACE FOR FEDERAL OR STATE OFFICE USE

FOR FIELD MANAGER

Title

Date

NOV 27 2002

Approved by

/S/ MARIA KEITSON

Conditions of approval, if any, are attached. Approval of this notice does not warrant or certify that the applicant holds legal or equitable title to those rights in the subject lease which would entitle the applicant to conduct operations thereon.

Office CARLSBAD FIELD OFFICE

Title 18 U.S.C. Section 1001 and Title 43 U.S.C. Section 1212, make it a crime for any person knowingly and willfully to make to any department or agency of the United States any false, fictitious or fraudulent statements or representations as to any matter within its jurisdiction.

DISTRICT I
P.O. Box 1980, Hobbs, NM 88241-1980

State of New Mexico
Energy, Minerals and Natural Resources Department

Form C-102
Revised February 10, 1994
Submit to Appropriate District Office
State Lease - 4 Copies
Fee Lease - 3 Copies

DISTRICT II
P.O. Drawer DD, Artesia, NM 88211-0719

DISTRICT III
1000 Rio Brazos Rd., Aztec, NM 87410

DISTRICT IV
P.O. BOX 2088, SANTA FE, N.M. 87504-2088

OIL CONSERVATION DIVISION
P.O. Box 2088
Santa Fe, New Mexico 87504-2088
WELL LOCATION AND ACREAGE DEDICATION PLAT

☐ AMENDED REPORT

API Number	Pool Code 58900	Pool Name TEAGUE-SIMPSON
Property Code 14908	Property Name LAMUNYON	Well Number 81
OGRID No. 692	Operator Name ARCH PETROLEUM, INC.	Elevation 3287'

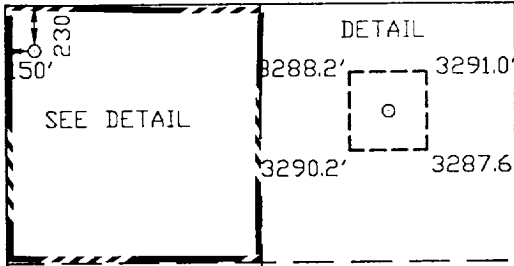
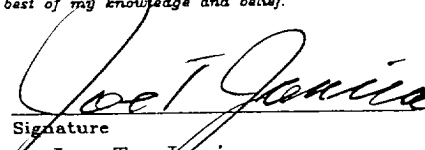
Surface Location

UL or lot No. D	Section 27	Township 23-S	Range 37-E	Lot Idn	Feet from the 230'	North/South line NORTH	Feet from the 150	East/West line WEST	County LEA
--------------------	---------------	------------------	---------------	---------	-----------------------	---------------------------	----------------------	------------------------	---------------

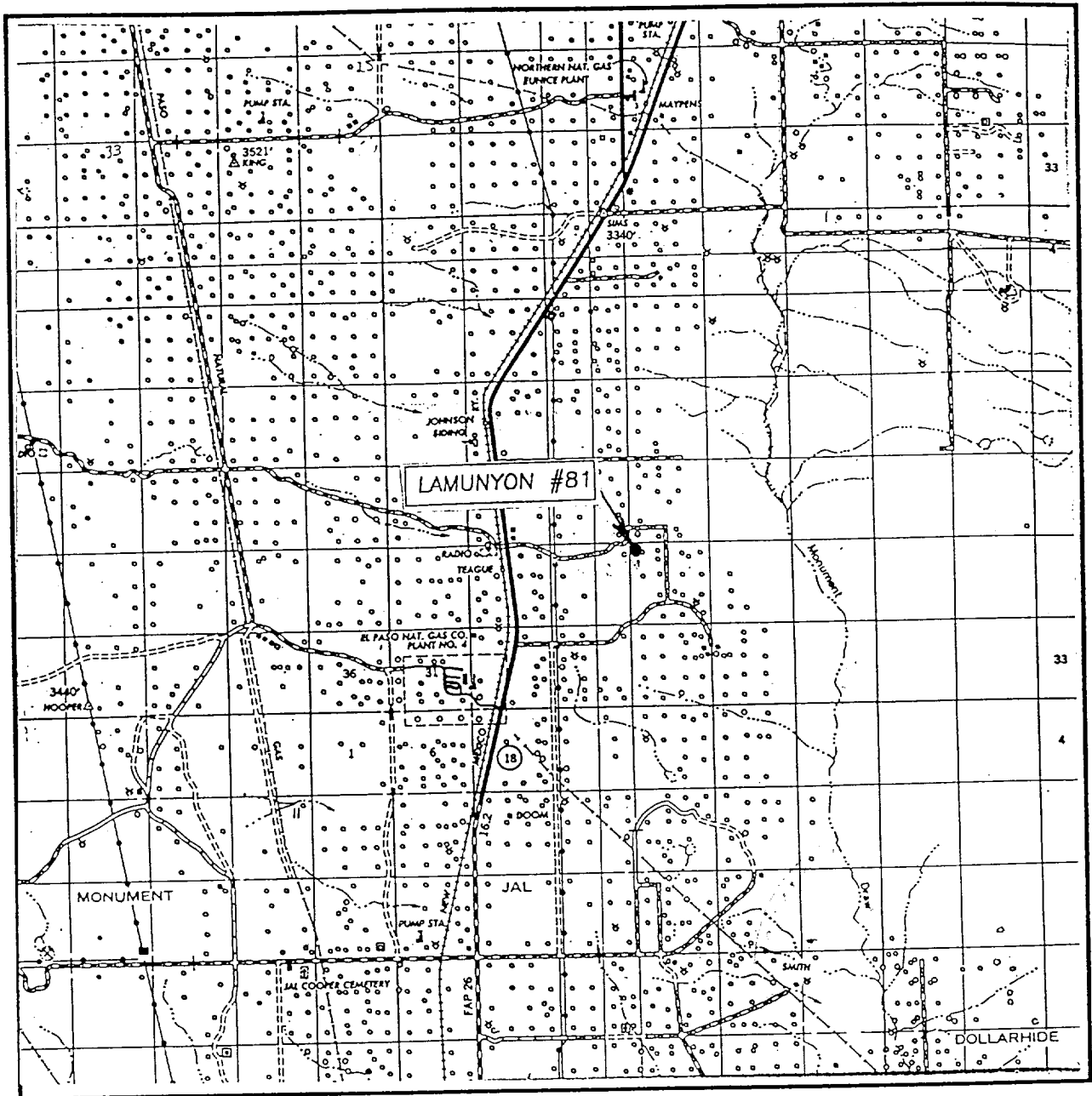
Bottom Hole Location If Different From Surface

UL or lot No.	Section	Township	Range	Lot Idn	Feet from the	North/South line	Feet from the	East/West line	County
Dedicated Acres 40	Joint or Infill	Consolidation Code	Order No.						

NO ALLOWABLE WILL BE ASSIGNED TO THIS COMPLETION UNTIL ALL INTERESTS HAVE BEEN CONSOLIDATED
OR A NON-STANDARD UNIT HAS BEEN APPROVED BY THE DIVISION

	<p>OPERATOR CERTIFICATION</p> <p>I hereby certify the the information contained herein is true and complete to the best of my knowledge and belief.</p> <p> Signature Joe T. Janica Printed Name Agent Title 10/31/02 Date</p> <p>SURVEYOR CERTIFICATION</p> <p>I hereby certify that the well location shown on this plat was plotted from field notes of actual surveys made by me or under my supervision, and that the same is true and correct to the best of my belief.</p> <p>OCTOBER 30, 2002 Date Surveyed Signature of Surveyor Professional Surveyor NEW MEXICO RONALD J. EIDSON 10/31/02 02.11.0821 Certificate No. RONALD J. EIDSON 3239 GARY EIDSON 12641</p>
---	--

VICINITY MAP



SCALE: 1" = 2 MILES

SEC. 27 TWP. 23-S RGE. 37-E

SURVEY N.M.P.M.

COUNTY LEA

DESCRIPTION 230' FNL & 150' FWL

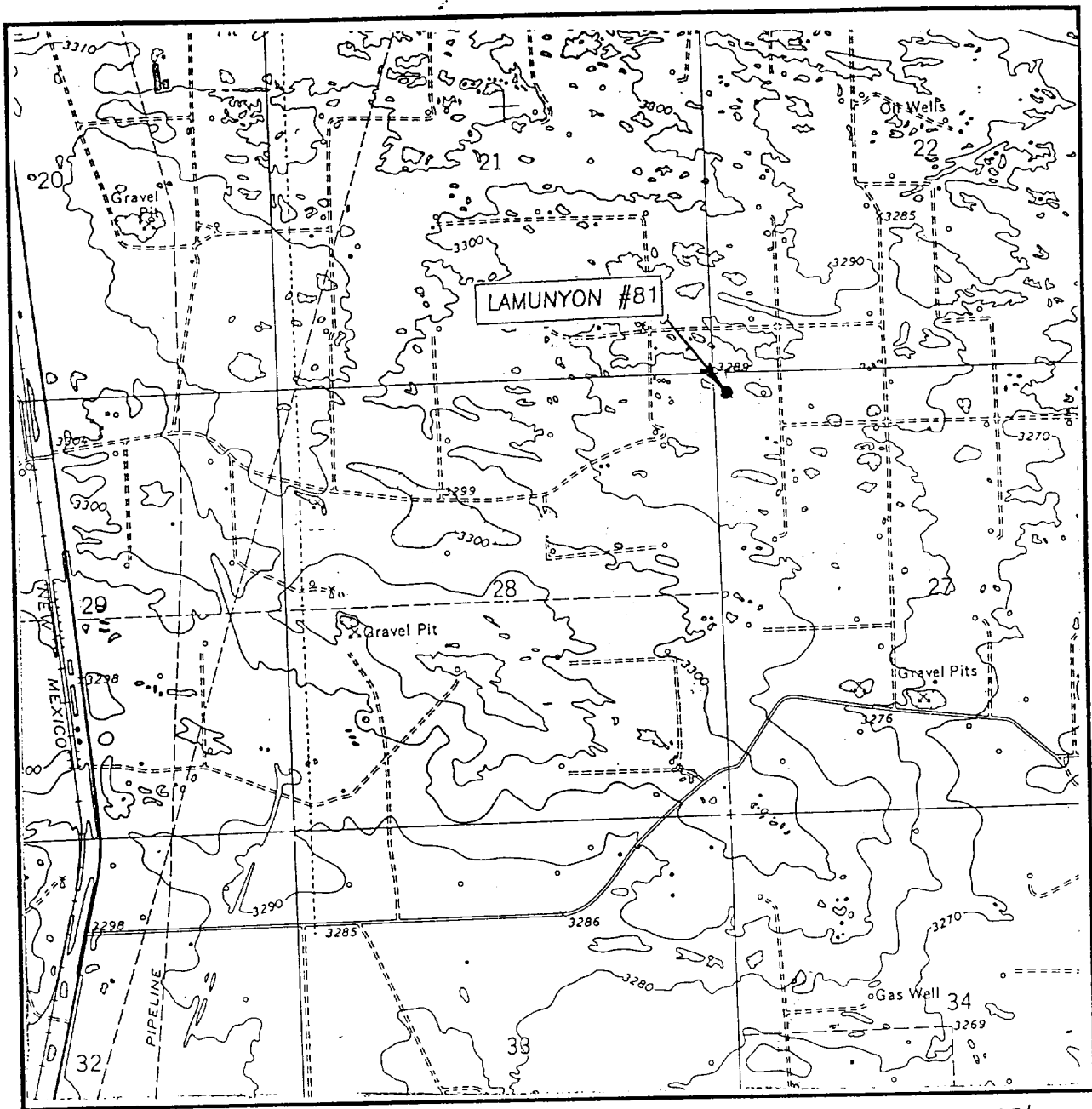
ELEVATION 3287'

OPERATOR ARCH PETROLEUM, INC

LEASE LAMUNYON

JOHN WEST SURVEYING
HOBBS, NEW MEXICO
(505) 393-3117

LOCATION VERIFICATION MAP



SCALE: 1" = 2000'

CONTOUR INTERVAL: 10'

SEC. 27 TWP. 23-S RGE. 37-E

RATTLESNAKE CANYON, N.M.

SURVEY N.M.P.M.

COUNTY LEA

DESCRIPTION 230' FNL & 150' FWL

ELEVATION 3287'

OPERATOR ARCH PETROLEUM, INC

LEASE LAMUNYON

U.S.G.S. TOPOGRAPHIC MAP

RATTLESNAKE CANYON, N.M.

JOHN WEST SURVEYING
HOBBS, NEW MEXICO
(505) 393-3117