

100

INCLINATION REPORT

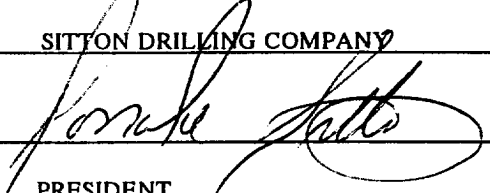
OPERATOR MCCLURE OIL COMPANY ADDRESS P.O. BOX 14, MIDLAND, TEXAS 79702
30-025-33789

LEASE NAME FOSTER WELL NO. 1 Unit 4E FOSTER

LOCATION SECTION 5, T-19-S, R-39-E, LEA COUNTY, NEW MEXICO 1980/N. 4 330/W


DEPTH	ANGLE INCLINATION DEGREES	DISPLACEMENT	DISPLACEMENT ACCUMULATED
422	0.25	1.84	1.84
890	0.25	2.05	3.89
1385	0.50	4.33	8.22
1819	1.25	9.48	17.70
2288	1.00	8.21	25.91
2758	2.50	20.49	46.40
3006	2.50	10.81	57.22
3254	1.50	6.50	63.71
3753	1.25	10.90	74.62
4253	1.00	8.75	83.37
4441	0.75	2.48	85.85
4913	0.75	6.23	92.08
5252	1.50	8.88	100.96
5742	1.00	8.58	109.54
6216	0.75	6.26	115.79
6500	0.75	3.75	119.54

I hereby certify that the above data as set forth is true and correct to the best of my knowledge and belief.


SITTON DRILLING COMPANY

 Title PRESIDENT

AFFIDAVIT:

Before me, the undersigned authority, appeared Ronald Sitton known to me to be the person whose name is subscribed herebelow, who, on making deposition, under oath states that he is acting for and in behalf of the operator of the well identified above, and that to the best of his knowledge and belief such well was not intentionally deviated from the true vertical whatsoever.


 AFFIANT'S SIGNATURE

Sworn and subscribed to in my presence on this the 24 day of February, 1997.


 Notary Public in and for the County
 of Lubbock, State of Texas

SEAL