

Revised March 23, 2017

RECEIVED:	REVIEWER:	TYPE:	APP NO:
-----------	-----------	-------	---------

ABOVE THIS TABLE FOR OCD DIVISION USE ONLY

NEW MEXICO OIL CONSERVATION DIVISION
 - Geological & Engineering Bureau -
 1220 South St. Francis Drive, Santa Fe, NM 87505

**ADMINISTRATIVE APPLICATION CHECKLIST**

THIS CHECKLIST IS MANDATORY FOR ALL ADMINISTRATIVE APPLICATIONS FOR EXCEPTIONS TO DIVISION RULES AND
 REGULATIONS WHICH REQUIRE PROCESSING AT THE DIVISION LEVEL IN SANTA FE

Applicant: COG Operating LLC**OGRID Number:** 229137**Well Name:** Pitchblende 19 30 Federal #38H**API:** 30-025-45653**Pool:** Fairview Mills; Bone Spring**Pool Code:** 96340

**SUBMIT ACCURATE AND COMPLETE INFORMATION REQUIRED TO PROCESS THE TYPE OF APPLICATION
 INDICATED BELOW**

1) TYPE OF APPLICATION: Check those which apply for [A]

A. Location - Spacing Unit - Simultaneous Dedication

☒ NSL☐ NSP (PROJECT AREA)☐ NSP (PRORATION UNIT)☐ SD

B. Check one only for [I] or [II]

[I] Commingling - Storage - Measurement

☐ DHC☐ CTB☐ PLC☐ PC☐ OLS☐ OLM

[II] Injection - Disposal - Pressure Increase - Enhanced Oil Recovery

☐ WFX☐ PMX☐ SWD☐ IPI☐ EOR☐ PPR**2) NOTIFICATION REQUIRED TO:** Check those which apply.A. ☐ Offset operators or lease holdersB. ☐ Royalty, overriding royalty owners, revenue ownersC. ☐ Application requires published noticeD. ☐ Notification and/or concurrent approval by SLOE. ☐ Notification and/or concurrent approval by BLMF. ☐ Surface ownerG. ☐ For all of the above, proof of notification or publication is attached, and/or,H. ☒ No notice required**FOR OCD ONLY**☐

Notice Complete

☐Application
Content
Complete

3) CERTIFICATION: I hereby certify that the information submitted with this application for
 administrative approval is **accurate** and **complete** to the best of my knowledge. I also
 understand that **no action** will be taken on this application until the required information and
 notifications are submitted to the Division.

Note: Statement must be completed by an individual with managerial and/or supervisory capacity.

Robyn Russell

Print or Type Name

Signature

02/09/2021


Date

(432) 685-4385

Phone Number

Robyn.M.Russell@conocophillips.com

e-mail Address



February 9, 2021

New Mexico Oil Conservation Division
1220 S. St. Francis Drive
Santa Fe, NM 87505

RE: **Pitchblende 19 30 Federal #38H NSL**

To Whom It May Concern,

COG Operating LLC respectfully requests approval of a non-standard project area for the following well:

Pitchblende 19 30 Federal #38H – API #30-025-45653
SHL: 450 FNL 710 FEL, UL A, Sec 19, T25S, R35E
FTP: 476 FNL 1109 FEL, UL A, Sec 19, T25S, R35E
LTP: 2420 FSL 1159 FEL, UL H, Sec 30, T25S, R35E
BHL: 2589 FNL 1169 FEL, UL H, Sec 30, T25S, R35E
TVD: 19,991'

This well was completed too close to the W2E2 of Sections 19 and 30 of T25S, R35E. COG Operating LLC is the Operator and 100% Working Interest Owner in the offset units in Sections 19 & 30 of T25S, R35E. The lease holder is RSP Permian LLC which is a subsidiary of COG Operating LLC, therefore no notification is needed.

Please contact me should you have any questions.

Sincerely,

A handwritten signature in blue ink, appearing to read "Robyn Russell".

Robyn Russell
Regulatory Compliance Lead
COG Operating LLC
(432) 685-4385
Robyn.M.Russell@conocophillips.com

DISTRICT I
1625 N. FRENCH DR., HOBBS, NM 88240
Phone: (575) 393-6161 Fax: (575) 393-0720

DISTRICT II
811 S. FIRST ST., ARTESIA, NM 88210
Phone: (575) 746-1283 Fax: (575) 746-9720

DISTRICT III
1000 RIO BRAZOS RD., AZTEC, NM 87410
Phone: (505) 334-6178 Fax: (505) 334-6170

DISTRICT IV
1220 S. ST. FRANCIS DR., SANTA FE, NM 87505
Phone: (505) 476-3480 Fax: (505) 476-3482

State of New Mexico
Energy, Minerals & Natural Resources Department
OIL CONSERVATION DIVISION
1220 SOUTH ST. FRANCIS DR.
Santa Fe, New Mexico 87505

Form C-102
Revised August 1, 2011
Submit one copy to appropriate
District Office

☒ AMENDED REPORT

As Drilled

WELL LOCATION AND ACREAGE DEDICATION PLAT

API Number 30-025-45653	Pool Code 96340	Pool Name Fairview Mills; Bone Spring
Property Code 326533	Property Name PITCHBLEND FEDERAL 19-30	Well Number 38H
GRID No. 229137	Operator Name COG OPERATING, LLC	Elevation 3329.9'

Surface Location

UL or lot No.	Section	Township	Range	Lot Idn	Feet from the	North/South line	Feet from the	East/West line	County
A	19	25-S	35-E		450	NORTH	710	EAST	LEA

Bottom Hole Location If Different From Surface

UL or lot No.	Section	Township	Range	Lot Idn	Feet from the	North/South line	Feet from the	East/West line	County
H	30	25-S	35		2589	NORTH	1169	EAST	LEA

Dedicated Acres	Joint or Infill	Consolidation Code	Order No.
240			

NO ALLOWABLE WILL BE ASSIGNED TO THIS COMPLETION UNTIL ALL INTERESTS HAVE BEEN CONSOLIDATED
OR A NON-STANDARD UNIT HAS BEEN APPROVED BY THE DIVISION

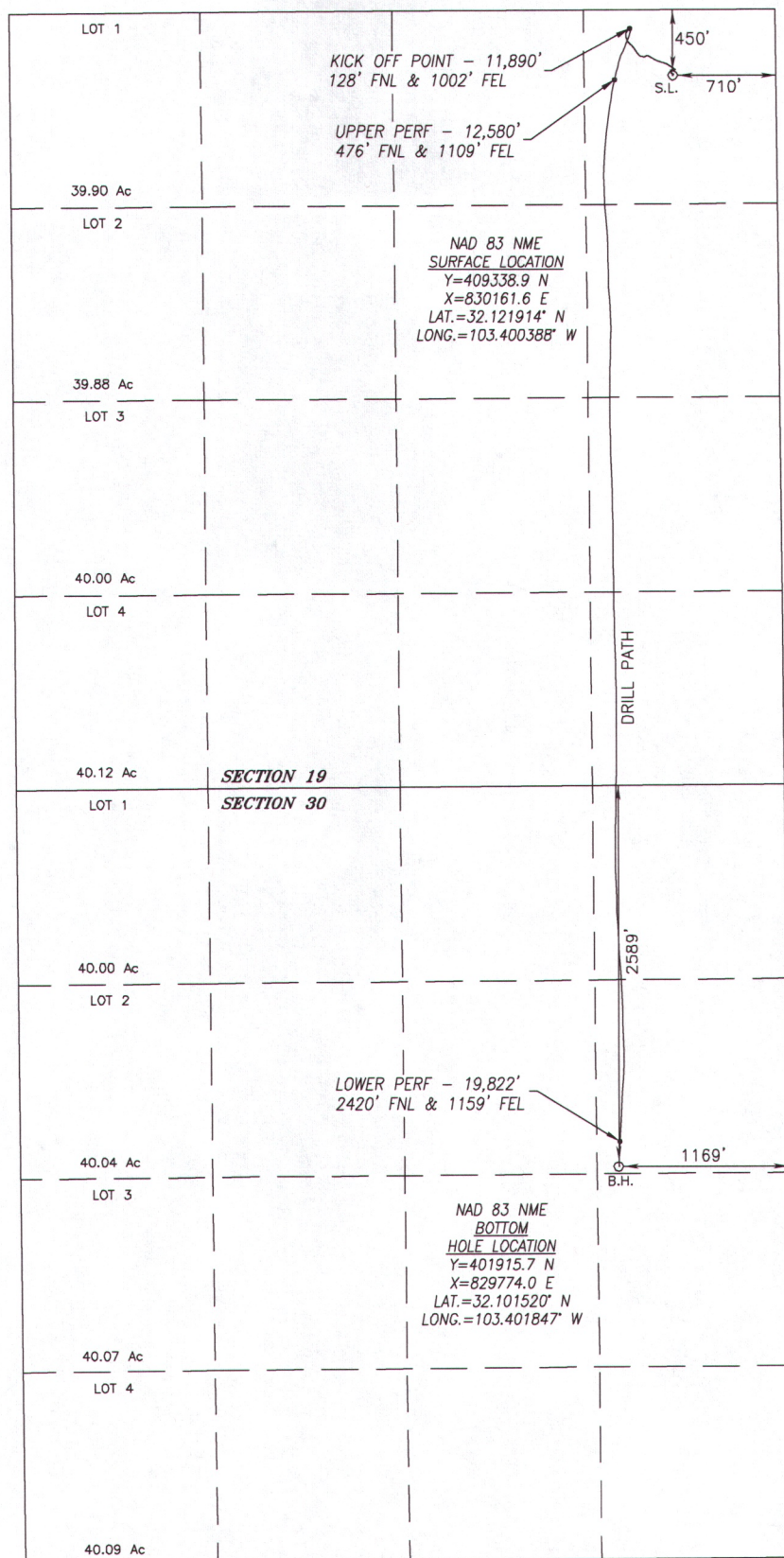
SEE PAGE 2

PAGE 1 OF 2

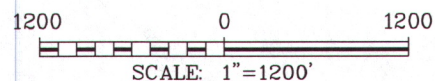
W.O. #20-1337

DRAWN BY: WN

Property Code 326533	Property Name PITCHBLENDE FEDERAL 19-30	Well Number 38H
OGRID No. 229137	Operator Name COG OPERATING, LLC	Elevation 3329.9'



SURFACE INFO AND BOREPATH SHOWN HEREON IS BASED ON DIRECTIONAL SURVEY REPORT PROVIDED BY COG OPERATING, LLC FOR THE PITCHBLENDE FEDERAL 19-30 #38H SUPPLIED TO HARCROW SURVEYING, LLC ON OCTOBER 7, 2020



OPERATOR CERTIFICATION

I hereby certify that the information herein is true and complete to the best of my knowledge and belief, and that this organization either owns a working interest or unleased mineral interest in the land including the proposed bottom hole location or has a right to drill this well at this location pursuant to a contract with an owner of such mineral or working interest, or to a voluntary pooling agreement or a compulsory pooling order heretofore entered by the division.

Signature

Date

Jeanette Barron

Printed Name

jbarron@concho.com

E-mail Address

SURVEYOR CERTIFICATION

I hereby certify that the well location shown on this plat was plotted from field notes of actual surveys made by me or under my supervision, and that the same is true and correct to the best of my belief.

DEC. 5, 2019/FEB. 11, 2020

Date of Survey/Date of Geographic Survey

Signature & Seal of Professional Surveyor



Chad Harcrow 10/8/20

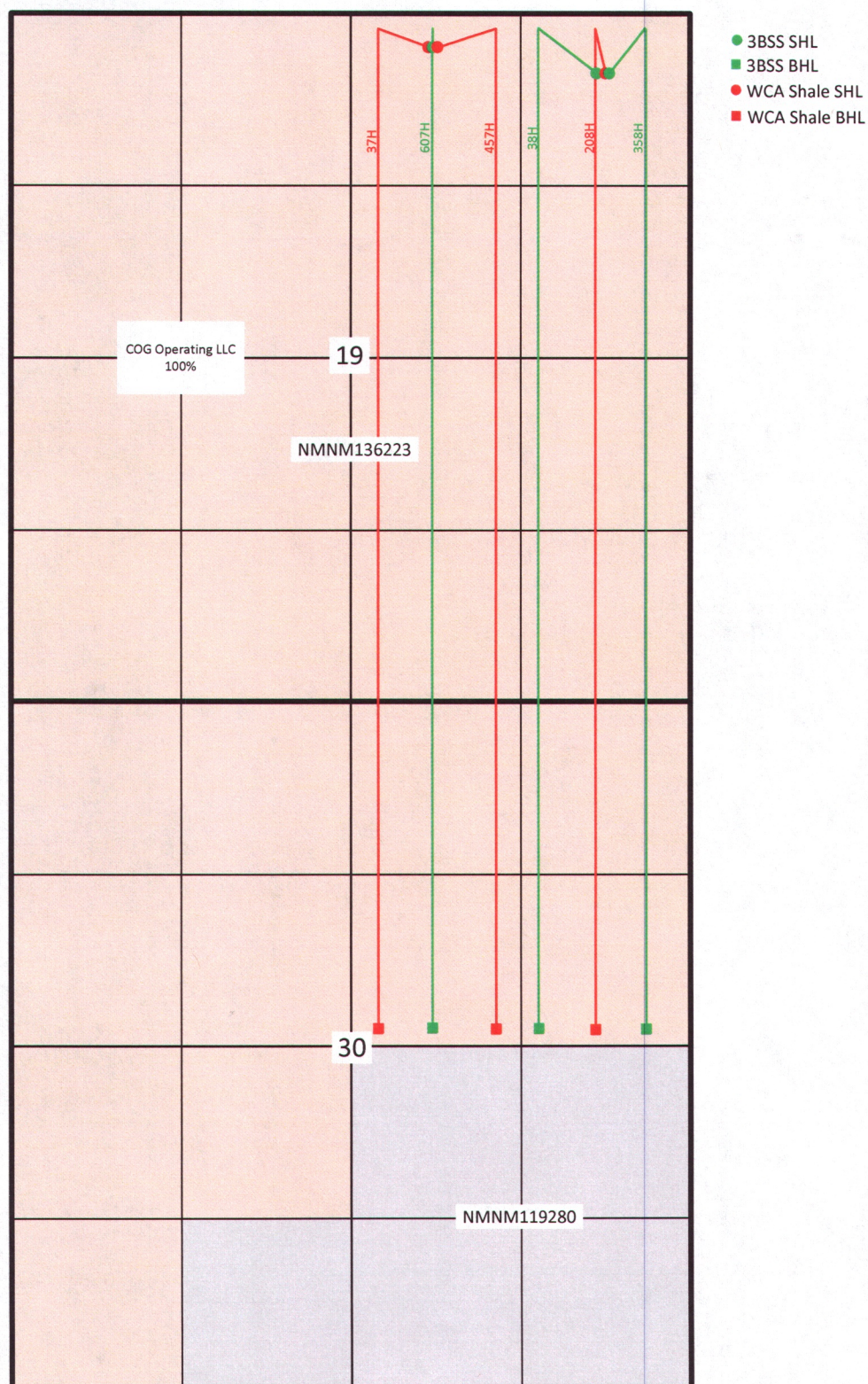
Certificate No. CHAD HARCROW 17777

PAGE 2 OF 2

W.O. #20-1337

DRAWN BY: WN

Pitchblende 19 30 Federal Wells



Sec. 19, 30-T25S-R35E
Lea County, NM

District I
1625 N. French Dr., Hobbs, NM 88240
Phone:(575) 393-6161 Fax:(575) 393-0720
District II
811 S. First St., Artesia, NM 88210
Phone:(575) 748-1283 Fax:(575) 748-9720
District III
1000 Rio Brazos Rd., Aztec, NM 87410
Phone:(505) 334-6178 Fax:(505) 334-6170
District IV
1220 S. St Francis Dr., Santa Fe, NM 87505
Phone:(505) 476-3470 Fax:(505) 476-3462

State of New Mexico
Energy, Minerals and Natural Resources
Oil Conservation Division
1220 S. St Francis Dr.
Santa Fe, NM 87505

CONDITIONS

Action 17492

CONDITIONS OF APPROVAL

Operator:	COG OPERATING LLC	600 W Illinois Ave	Midland, TX79701	OGRID:	229137	Action Number:	17492	Action Type:	NSL
OCD Reviewer	Condition								
Ilowe	None								