

District I  
1625 N. French Drive, Hobbs, NM 88240  
District II  
811 S. First St., Artesia, NM 88210  
District III  
1000 Rio Brazos Road, Aztec, NM 87410  
District IV  
1220 S. St Francis Dr. Santa Fe, NM  
87505

State of New Mexico  
Energy, Minerals and Natural Resources Department

Form C-107-B  
Revised August 1, 2011

**OIL CONSERVATION DIVISION**  
1220 S. St Francis Drive  
Santa Fe, New Mexico 87505

Submit the original  
application to the Santa Fe  
office with one copy to the  
appropriate District Office.

**APPLICATION FOR SURFACE COMMINGLING (DIVERSE OWNERSHIP)**

OPERATOR NAME: OXY USA INC  
OPERATOR ADDRESS: PO BOX 4294, HOUSTON TX 77210-4294  
APPLICATION TYPE:

☒ Pool Commingling ☐ Lease Commingling ☐ Pool and Lease Commingling ☐ Off-Lease Storage and Measurement (Only if not Surface Commingling)

LEASE TYPE: ☐ Fee ☐ State ☒ Federal

Is this an Amendment to existing Order? ☐ Yes ☒ No If "Yes", please include the appropriate Order No. remove from PCC 217  
Have the Bureau of Land Management (BLM) and State Land office (SLO) been notified in writing of the proposed commingling  
☒ Yes ☐ No

**(A) POOL COMMINGLING**  
Please attach sheets with the following information

(1) Pool Names and Codes	Gravities / BTU of Non-Commingled Production	Calculated Gravities / BTU of Commingled Production		Calculated Value of Commingled Production	Volumes
SEE ATTACHED					

- (2) Are any wells producing at top allowables? ☐ Yes ☒ No  
(3) Has all interest owners been notified by certified mail of the proposed commingling? ☐ Yes ☒ No. IDENTICAL OWNERS  
(4) Measurement type: ☐ Metering ☒ Other (Specify) WELL TEST  
(5) Will commingling decrease the value of production? ☐ Yes ☒ No If "yes", describe why commingling should be approved

**(B) LEASE COMMINGLING**  
Please attach sheets with the following information

- (1) Pool Name and Code.  
(2) Is all production from same source of supply? ☐ Yes ☐ No  
(3) Has all interest owners been notified by certified mail of the proposed commingling? ☐ Yes ☐ No  
(4) Measurement type: ☐ Metering ☐ Other (Specify)

**(C) POOL and LEASE COMMINGLING**  
Please attach sheets with the following information

- (1) Complete Sections A and E.

**(D) OFF-LEASE STORAGE and MEASUREMENT**  
Please attached sheets with the following information

- (1) Is all production from same source of supply? ☐ Yes ☐ No  
(2) Include proof of notice to all interest owners.

**(E) ADDITIONAL INFORMATION (for all application types)**  
Please attach sheets with the following information

- (1) A schematic diagram of facility, including legal location.  
(2) A plat with lease boundaries showing all well and facility locations. Include lease numbers if Federal or State lands are involved.  
(3) Lease Names, Lease and Well Numbers, and API Numbers.

I hereby certify that the information above is true and complete to the best of my knowledge and belief.

SIGNATURE: Sandra Musallam TITLE: REGULATORY ENGINEER DATE: 02/04/2021

TYPE OR PRINT NAME SANDRA MUSALLAM TELEPHONE NO.: 713-366-5106  
E-MAIL ADDRESS: SANDRA.MUSALLAM@OXY.COM

RECEIVED:	REVIEWER:	TYPE:	APP NO:
-----------	-----------	-------	---------

ABOVE THIS TABLE FOR OCD DIVISION USE ONLY

**NEW MEXICO OIL CONSERVATION DIVISION**  
- Geological & Engineering Bureau -  
1220 South St. Francis Drive, Santa Fe, NM 87505



**ADMINISTRATIVE APPLICATION CHECKLIST**

THIS CHECKLIST IS MANDATORY FOR ALL ADMINISTRATIVE APPLICATIONS FOR EXCEPTIONS TO DIVISION RULES AND REGULATIONS WHICH REQUIRE PROCESSING AT THE DIVISION LEVEL IN SANTA FE

**Applicant:** OXY USA INC **OGRID Number:** 16696  
**Well Name:** WBR FEDERAL 1 & MULTIPLE **API:** 30-025-30137 & MULTIPLE  
**Pool:** RED TANK; BONE SPRING & RED TANK; DELAWARE, WEST **Pool Code:** 51683 & 51689

**SUBMIT ACCURATE AND COMPLETE INFORMATION REQUIRED TO PROCESS THE TYPE OF APPLICATION INDICATED BELOW**

- 1) **TYPE OF APPLICATION:** Check those which apply for [A]  
A. Location - Spacing Unit - Simultaneous Dedication  
☐ NSL ☐ NSP (PROJECT AREA) ☐ NSP (PRORATION UNIT) ☐ SD  
B. Check one only for [I] or [II]  
[I] Commingling - Storage - Measurement  
☐ DHC ☐ CTB ☐ PLC ☒ PC ☐ OLS ☐ OLM  
[II] Injection - Disposal - Pressure Increase - Enhanced Oil Recovery  
☐ WFX ☐ PMX ☐ SWD ☐ IPI ☐ EOR ☐ PPR

2) **NOTIFICATION REQUIRED TO:** Check those which apply.

- A. ☐ Offset operators or lease holders  
B. ☐ Royalty, overriding royalty owners, revenue owners  
C. ☐ Application requires published notice  
D. ☐ Notification and/or concurrent approval by SLO  
E. ☒ Notification and/or concurrent approval by BLM  
F. ☐ Surface owner  
G. ☐ For all of the above, proof of notification or publication is attached, and/or,  
H. ☒ No notice required *Identical owners*

**FOR OCD ONLY**

- ☐ Notice Complete  
☐ Application Content Complete

- 3) **CERTIFICATION:** I hereby certify that the information submitted with this application for administrative approval is **accurate** and **complete** to the best of my knowledge. I also understand that **no action** will be taken on this application until the required information and notifications are submitted to the Division.

**Note:** Statement must be completed by an individual with managerial and/or supervisory capacity.

SANDRA MUSALLAM

Print or Type Name

Signature

Date

1/31/2021

713-366-5106

Phone Number

SANDRA\_MUSALLAM@OXY.COM

e-mail Address

## APPLICATION FOR POOL COMMINGLE

### Commingle Proposal for WBR Federal 2 Battery

OXY USA INC requests approval for a Pool Commingle at the WBR Federal 2 Battery (M-13-22S-32E, Lea County). This Pool Commingle will remove WBR Federal 2 Battery from PLC-217.

Wells included in the commingled are listed below.

#### BLM SCHEDULE B (NMNM58940)

Well Name	API	Surface Location	Date Online	Oil (BPD)	Gravity API	Gas (MSCFD)	BTU/cf	Water (BPD)
<b>POOL: RED TANK; BONE SPRING (51683)</b>								
WBR FEDERAL 1	30-025-30137	H-13-22S-32E	Oct-2003	5	41.5	8	1205	81
WBR FEDERAL 7	30-025-35722	K-13-22S-32E	Sep-2002	7	41.5	62	1205	43
WBR FEDERAL 9	30-025-36063	F-13-22S-32E	Mar-2003	8	41.5	41	1219	20
WBR FEDERAL 10	30-025-36064	C-13-22S-32E	Jul-2003	4	41.5	41	1221	26
WBR FEDERAL 12	30-025-36415	E-13-22S-32E	Nov-2003	4	41.5	16	1205	19
<b>POOL: RED TANK; DELAWARE, WEST (51689)</b>								
WBR FEDERAL 2	30-025-32999	M-13-22S-32E	Oct-1995	0		0		0
WBR FEDERAL 11	30-025-37929	D-13-22S-32E	Feb-2007	6	41.5	29	1184	22
<b>POOLS: RED TANK; BONE SPRING (51683) &amp; RED TANK; DELAWARE, WEST (51689)</b>								
WBR FEDERAL 3 (DHC 1783-0)	30-025-33026	L-13-22S-32E	May-1998	7	41.5	17	1177	29
WBR FEDERAL 5 (DHC 55-0)	30-025-35256	N-13-22S-32E	Jul-2001	8	41.5	47	1177	72

#### PROCESS DESCRIPTION

Production flows through a two-phase production separator (30" x 10'). The combined oil and water stream flow to a 4' X 20' heater-treater. Oil then flows to three oil tanks for storage then sales via trucking (oil FMP). Oil production is allocated back to each well based on well test.

For testing purposes, WBR Federal 2 Battery is equipped with a 30" X 10' two-phase separator and a 4' X 20' heater-treater. The separator is equipped with a gas orifice meter for gas measurement. The 4' X 20' heater-treater is equipped with turbine meters for oil and water measurement. All WBR Federal wells have been online for at least 10 years and have an established decline. These wells are tested at least once per month.

Gas production flows from the two-phase separator and is measured through an OXY check meter which serves as the point of royalty payment (gas FMP) then to sales. Gas production is allocated back to each well based on well test.

All water from the WBR Federal 2 Battery is sent to the Salt Water Disposal Distribution system.

#### ADDITIONAL APPLICATION COMPONENTS

The flow of production is shown in detail on the enclosed facility diagram. Also enclosed is a map detailing the lease boundaries, well and battery locations.

The oil and gas meters are calibrated on a regular basis per API, NMOCD and BLM specifications.

Pursuant to Statewide rule 19.15.12.10(C)(4)(g) OXY USA INC requests the option to include additional pools or leases within the defined parameters set forth in the Order for future additions.

Commingle will not reduce the individual wells' production value or otherwise adversely affect the interest owners. It is the most effective means of producing the reserves.

OXY USA INC understands the requested approval will not constitute the granting of any right-of-way or construction rights not granted by the lease instrument.





WBR FEDERAL #2 CTB



- |             |    |              |
|-------------|----|--------------|
| WBR FEDERAL | 1  | 30-025-30137 |
| WBR FEDERAL | 2  | 30-025-32999 |
| WBR FEDERAL | 3  | 30-025-33026 |
| WBR FEDERAL | 5  | 30-025-35252 |
| WBR FEDERAL | 7  | 30-025-35722 |
| WBR FEDERAL | 9  | 30-025-38063 |
| WBR FEDERAL | 10 | 30-025-36084 |
| WBR FEDERAL | 11 | 30-025-39429 |
| WBR FEDERAL | 12 | 30-025-37615 |

[illegible]



**OXY USA WTP Limited Partnership / OXY  
USA INC / OCCIDENTAL PERMIAN LTD**  
A subsidiary of Occidental Petroleum Corporation

5 Greenway Plaza, Suite 110, Houston, Texas  
77046  
P O Box 4294, Houston, Texas 77210-4294

November 30, 2020

**Re: Pool Commingle Application for WBR Federal 2 Battery**

**Section 13, T22S R32E, Lea County**

**Red Tank; Bone Spring (51683)**

**WBR Federal 1 – API 30-025-30137**

**WBR Federal 7 – API 30-025-35722**

**WBR Federal 9 – API 30-025-36063**

**WBR Federal 10 – API 30-025-36064**

**WBR Federal 12 – API 30-025-36415**

**Red Tank; Delaware, West (51689)**

**WBR Federal 2 – API 30-025-32999**

**WBR Federal 11 – API 30-025-37929**

**Red Tank; Bone Spring (51683) & Red Tank; Delaware, West (51689)**

**WBR Federal 3 (DHC 1783-0) – API 30-025-33026**

**WBR federal 5 (DHC 55-0) – API 30-025-35256**

To Whom It May Concern:

OXY USA INC., as Operator, will be filing a commingle permit with the New Mexico Oil Conservation Division for approval of the above mentioned commingle project. This letter serves to notice you that the operator and interest owners are identical for the wells listed above.

Best Regards,

OXY USA INC.

Amber Delach  
Land Negotiator



DISTRICT I  
P.O. Box 1980, Hobbs, NM 88240

DISTRICT II  
P.O. Drawer DD, Artesia, NM 88210

DISTRICT III  
1000 Rio Brazos Rd., Artesia, NM 87410

State of New Mexico  
Energy, Minerals and Natural Resources Department

Form C-102  
Revised February 10, 1994  
Instruction on back  
Submit to Appropriate District Office  
State Lease - 4 Copies  
Fee Lease - 3 Copies

OIL CONSERVATION DIVISION  
P.O. Box 2088

Santa Fe, New Mexico 87504-2088

☐ AMENDED REPORT

WELL LOCATION AND ACREAGE DEDICATION PLAT

API Number 30-025-32999	Pool Code 51689	Pool Name West Red Tank Delaware
Property Code 9350	Property Name WBR	Well Number 2
OGRID No. 017891	Operator Name POGO PRODUCING CO.	Elevation 3718

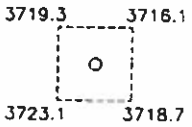


Surface Location

UL or lot No.	Section	Township	Range	Lot Idn	Feet from the	North/South line	Feet from the	East/West line	County
M	13	22 S	32 E		330	SOUTH	330	WEST	LEA

Bottom Hole Location If Different From Surface

UL or lot No.	Section	Township	Range	Lot Idn	Feet from the	North/South line	Feet from the	East/West line	County
Dedicated Acres 40	Joint or Infill	Consolidation Code	Order No.						

NO ALLOWABLE WILL BE ASSIGNED TO THIS COMPLETION UNTIL ALL INTERESTS HAVE BEEN CONSOLIDATED  
OR A NON-STANDARD UNIT HAS BEEN APPROVED BY THE DIVISION

 <u>DETAIL</u>	<p>330'</p> <p>330'</p> <p>SEE DETAIL</p>	<b>OPERATOR CERTIFICATION</b>  I hereby certify that the information contained herein is true and complete to the best of my knowledge and belief.   Signature Barrett L. Smith Printed Name Senior Operations Eng. Title July 29, 1996 Date	
		<b>SURVEYOR CERTIFICATION</b>  I hereby certify that the well location shown on this plat was plotted from field notes of actual surveys made by me or under my supervision, and that the same is true and correct to the best of my belief.  MARCH 30, 1995 Date Surveyed Signature & Seal of Professional Surveyor  W.O. Num. 95-11-0430	
		Certificate No. JOHN W. WEST 676 BONNIE L. EDSON 3239 CARY EDSON 12641	



DISTRICT I  
P.O. Box 1980, Hobbs, NM 88240

DISTRICT II  
P.O. Drawer DD, Artesia, NM 88210

DISTRICT III  
1000 Rio Brazos Rd., Aztec, NM 87410

State of New Mexico  
Energy, Minerals and Natural Resources Department

Form C-102  
Revised February 10, 1994  
Instruction on back  
Submit to Appropriate District Office  
State Lease - 4 Copies  
Fee Lease - 3 Copies

OIL CONSERVATION DIVISION  
P.O. Box 2088  
Santa Fe, New Mexico 87504-2088

☐ AMENDED REPORT

WELL LOCATION AND ACREAGE DEDICATION PLAT

API Number	Pool Code 51683	Pool Name UNDES. RED TANK BONE SPRINGS
Property Code	Property Name W B R FEDERAL	Well Number 3
GRID No. 17891	Operator Name POGO PRODUCING CO.	Elevation 3729

Surface Location

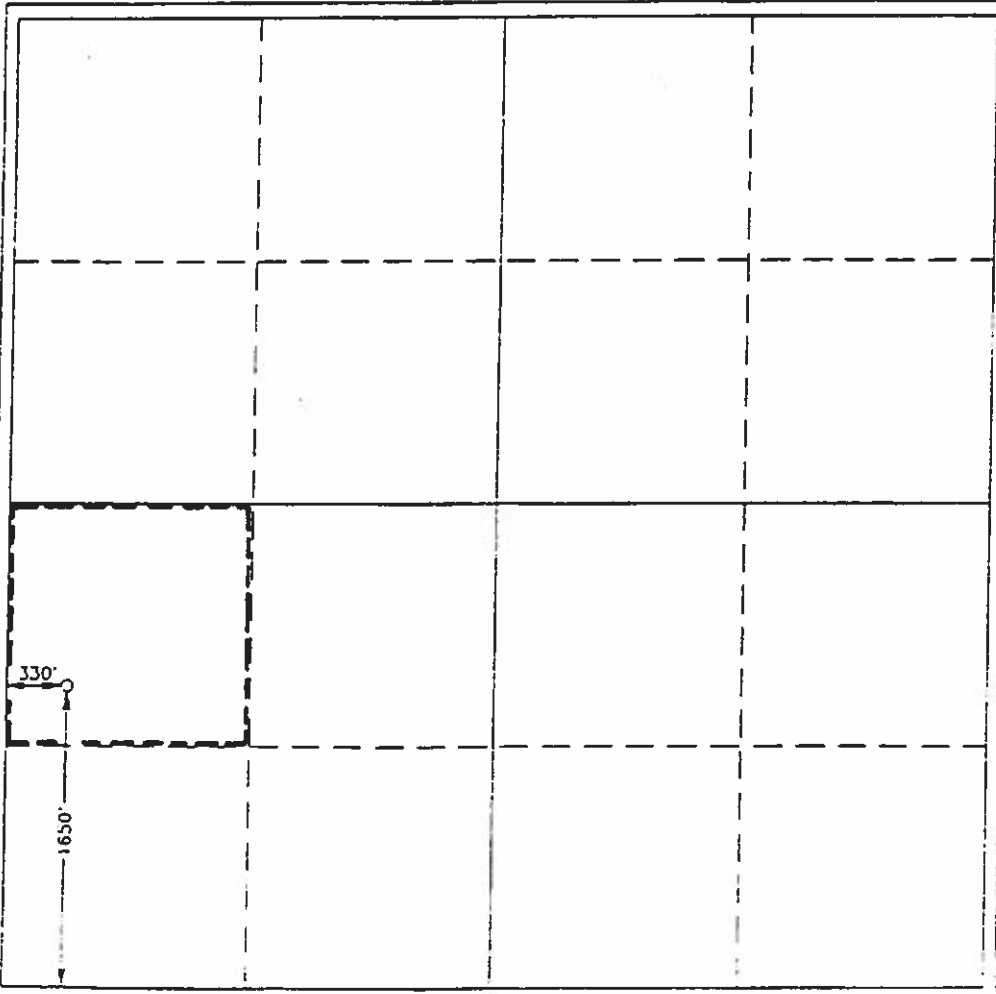
UL or lot No.	Section	Township	Range	Lot Idn	Feet from the	North/South line	Feet from the	East/West line	County
L	13	22 S	32 E		1650	SOUTH	330	WEST	LEA

Bottom Hole Location If Different From Surface

UL or lot No.	Section	Township	Range	Lot Idn	Feet from the	North/South line	Feet from the	East/West line	County

Dedicated Acres 40	Joint or Infill N	Consolidation Code	Order No.
-----------------------	----------------------	--------------------	-----------

NO ALLOWABLE WILL BE ASSIGNED TO THIS COMPLETION UNTIL ALL INTERESTS HAVE BEEN CONSOLIDATED  
OR A NON-STANDARD UNIT HAS BEEN APPROVED BY THE DIVISION



<b>OPERATOR CERTIFICATION</b> I hereby certify the the information contained herein is true and complete to the best of my knowledge and belief.  Signature Richard L. Wright Printed Name Division Operations Mgr. Title June 15, 1995 Date	
<b>SURVEYOR CERTIFICATION</b> I hereby certify that the well location shown on this plat was plotted from field notes of actual surveys made by me or under my supervision, and that the same is true and correct to the best of my belief. MARCH 30, 1995 Date Surveyed  Signature & Seal of Professional Surveyor G. E. Gerson Certificate No. 576 3239 12641	

**DISTRICT 1**  
P.O. Box 1980, Hobbs, NM 88240

**DISTRICT II**  
**P.O. Drawer 88, Artesia, NM 88210**

**DISTRICT III**  
1000 Rio Brazos Rd., Aztec, NM 87410

State of New Mexico

**Energy, Minerals and Natural Resources Department**

Form C-102

Revised February 10, 1894

Instruction on back

Submit to Appropriate District Office

**State Lease - 4 Copies**

Free Lease - 3 Copies

## OIL CONSERVATION DIVISION

**P.O. Box 2088**

Santa Fe, New Mexico 87504-2088

☐ AMENDED REPORT

# WELL LOCATION AND ACREAGE DEDICATION PLAT

API Number 30-025-33026	Pool Code 51689	Pool Name West Red Tank Delaware
Property Code 9350	Property Name W.B.R.	Well Number 3
OGRID No. 017891	Operator Name POGO PRODUCING CO.	Elevation 3729

### Surface Location

UL or lot No.	Section	Township	Range	Lot Idn	Feet from the	North/South line	Feet from the	East/West line	County
L	13	22 S	32 E		1650	SOUTH	330	WEST	LEA

## Bottom Hole Location If Different From Surface

UL or lot No.	Section	Township	Range	Lot Idn	Feet from the	North/South line	Feet from the	East/West line	County
---------------	---------	----------	-------	---------	---------------	------------------	---------------	----------------	--------

Dedicated Acres 40	Joint or Infill	Consolidation Code	Order No.
-----------------------	-----------------	--------------------	-----------

NO ALLOWABLE WILL BE ASSIGNED TO THIS COMPLETION UNTIL ALL INTERESTS HAVE BEEN CONSOLIDATED  
OR A NON-STANDARD UNIT HAS BEEN APPROVED BY THE DIVISION

<div style="border: 1px dashed black; height: 400px; margin-bottom: 10px;"></div> <div style="border: 1px dashed black; height: 400px;"></div>	<div style="border: 1px solid black; padding: 5px;"> <p style="text-align: center; margin: 0;"><b>OPERATOR CERTIFICATION</b></p> <p style="font-size: small; margin: 5px 0;">I hereby certify the the information contained herein is true and complete to the best of my knowledge and belief.</p> <div style="margin-top: 10px;"> </div> <div style="margin-top: 5px;"> <div style="border-bottom: 1px solid black; width: 100%;"></div> <p style="font-size: small; margin: 0;">Signature</p> </div> <div style="margin-top: 5px;"> <div style="border-bottom: 1px solid black; width: 100%;"></div> <p style="font-size: small; margin: 0;">Printed Name</p> </div> <div style="margin-top: 5px;"> <div style="border-bottom: 1px solid black; width: 100%;"></div> <p style="font-size: small; margin: 0;">Senior Operations Eng.</p> </div> <div style="margin-top: 5px;"> <div style="border-bottom: 1px solid black; width: 100%;"></div> <p style="font-size: small; margin: 0;">Title</p> </div> <div style="margin-top: 5px;"> <div style="border-bottom: 1px solid black; width: 100%;"></div> <p style="font-size: small; margin: 0;">Date</p> </div> </div>
<div style="border: 1px dashed black; height: 400px; margin-bottom: 10px;"></div> <div style="border: 1px dashed black; height: 400px;"></div>	<div style="border: 1px solid black; padding: 5px;"> <p style="text-align: center; margin: 0;"><b>SURVEYOR CERTIFICATION</b></p> <p style="font-size: small; margin: 5px 0;">I hereby certify that the well location shown on this plat was plotted from field notes of actual surveys made by me or under my supervision, and that the same is true and correct to the best of my belief</p> <div style="margin-top: 20px; text-align: center;"> <p style="font-size: small; margin: 0;">Date Surveyed</p> <p style="font-size: small; margin: 0;">Signature &amp; Seal of Professional Surveyor</p> </div> <div style="margin-top: 10px; text-align: center;"> <p style="font-size: small; margin: 0;">W.O. Num. '95-11-053</p> </div> </div>

Surveyed by OCD: 2/4/2021 3:33:51 PM

1650

JOHN W. WEST 878  
RONALD J. EDSON 3239  
GARY EICSON 1264

District I  
PO Box 1960, Hobbs, NM 88241-1960

District II  
811 South First, Artesia, NM 88210

District III  
1000 Rio Brazos Rd., Aztec, NM 87410

District IV  
2040 South Pacheco, Santa Fe, NM 87505

State of New Mexico  
Energy, Minerals & Natural Resources Department

OIL CONSERVATION DIVISION  
2040 South Pacheco  
Santa Fe, NM 87505

Form C-102

Revised October 18, 1994

Instructions on back

Submit to Appropriate District Office

State Lease - 4 Copies

Fee Lease - 3 Copies

☐ AMENDED REPORT

WELL LOCATION AND ACREAGE DEDICATION PLAT

1 API Number 30-025-35256	2 Pool Code 51683	3 Pool Name Red Tank Bone Spring
4 Property Code 9350	5 Property Name WBR Federal	6 Well Number 5
7 OGRID No 017891	8 Operator Name Pogo Producing Company	9 Elevation 3699

10 Surface Location

UL or lot no. N	Section 13	Township 22	Range 32	Lot Idn	Feet from the 660	North/South line South	Feet from the 2310	East/West Line West	County Lea
--------------------	---------------	----------------	-------------	---------	----------------------	---------------------------	-----------------------	------------------------	---------------

11 Bottom Hole Location If Different From Surface

UL or lot no.	Section	Township	Range	Lot Idn	Feet from the	North/South line	Feet from the	East/West Line	County
12 Dedicated Acres 40.00	13 Joint or Infill	14 Consolidation Code	15 Order No.						

NO ALLOWABLE WILL BE ASSIGNED TO THIS COMPLETION UNTIL ALL INTERESTS HAVE BEEN CONSOLIDATED  
OR A NON-STANDARD UNIT HAS BEEN APPROVED BY THE DIVISION

16					17 OPERATOR CERTIFICATION I hereby certify that the information contained herein is true and complete to the best of my knowledge and belief  Cathy Tomberlin Signature Cathy Tomberlin Printed Name Operation Tech Title 07/12/01 Date
					18 SURVEYOR CERTIFICATION I hereby certify that the well location shown on this plat was plotted from field notes of actual surveys made by me or under my supervision, and that the same is true and correct to the best of my belief.  Date of Survey Signature and Seal of Professional Surveyer:
					Certificate Number

**District I**

1625 N. French Dr., Hobbs, NM 88240

**District II**

811 South First, Artesia, NM 88210

**District III**

1000 Rio Brazos Rd., Aztec, NM 87410

**District IV**

2040 South Pacheco, Santa Fe, NM 87505

State of New Mexico  
Energy, Minerals & Natural Resources DepartmentOIL CONSERVATION DIVISION  
2040 South Pacheco  
Santa Fe, NM 87505Form C-102  
Revised August 15, 2000Submit to Appropriate District Office  
State Lease - 4 Copies  
Fee Lease - 3 Copies

## WELL LOCATION AND ACREAGE DEDICATION PLAT

☐ AMENDED REPORT

<sup>1</sup> API Number 30-025-35256		<sup>2</sup> Pool Code 51689		<sup>3</sup> Pool Name West Red Tank Delaware	
<sup>4</sup> Property Code 9350		<sup>5</sup> Property Name WBR Federal			<sup>6</sup> Well Number 5
<sup>7</sup> OGRID No. 017891		<sup>8</sup> Operator Name Pogo Producing Company			<sup>9</sup> Elevation 3699

<sup>10</sup> Surface Location

UL or lot no.	Section	Township	Range	Lot Idn	Feet from the	North/South line	Feet from the	East/West line	County
N	13	22S	32E		660	South	2310	West	Lea

<sup>11</sup> Bottom Hole Location If Different From Surface

UL or lot no.	Section	Township	Range	Lot Idn	Feet from the	North/South line	Feet from the	East/West line	County

<sup>12</sup> Dedicated Acres 40	<sup>13</sup> Joint or Infill	<sup>14</sup> Consolidation Code	<sup>15</sup> Order No.
-------------------------------------	-------------------------------	----------------------------------	-------------------------

NO ALLOWABLE WILL BE ASSIGNED TO THIS COMPLETION UNTIL ALL INTERESTS HAVE BEEN CONSOLIDATED OR A  
NON-STANDARD UNIT HAS BEEN APPROVED BY THE DIVISION

<sup>16</sup> 	<sup>17</sup> <b>OPERATOR CERTIFICATION</b> I hereby certify that the information contained herein is true and complete to the best of my knowledge and belief.  Signature Cathy Tomberlin Printed Name Sr. Operation Tech Title Date 09/03/02		
	<sup>18</sup> <b>SURVEYOR CERTIFICATION</b> I hereby certify that the well location shown on this plat was plotted from field notes of actual surveys made by me or under my supervision, and that the same is true and correct to the best of my belief. Date of Survey Signature and Seal of Professional Surveyor:		
	Certificate Number		

DISTRICT I  
P.O. Box 1988, Hobbs, NM 88241-1988

DISTRICT II  
P.O. Drawer 88, Artesia, NM 88211-0719

DISTRICT III  
1000 El Estero Rd., Artesia, NM 87410

DISTRICT IV  
P.O. BOX 2088, SANTA FE, N.M. 87504-2088

State of New Mexico  
Energy, Minerals and Natural Resources Department

**OIL CONSERVATION DIVISION**  
P.O. Box 2088  
Santa Fe, New Mexico 87504-2088

Form C-102  
Revised February 18, 1994  
Submit to Appropriate District Office  
State Lease - 4 Copies  
Fee Lease - 3 Copies

**WELL LOCATION AND ACREAGE DEDICATION PLAT**

☐ AMENDED REPORT

API Number <b>30-025-35722</b>		Pool Code <b>51683</b>	Pool Name <b>RED TANK - BONE SPRING</b>
Property Code <b>9350</b>	Property Name <b>W.B.R. FEDERAL</b>		Well Number <b>7</b>
GRID No. <b>17891</b>	Operator Name <b>POGO PRODUCING COMPANY</b>		Elevation <b>3702'</b>

**Surface Location**

UL or lot No.	Section	Township	Range	Lot Idn	Feet from the	North/South line	Feet from the	East/West line	County
<b>K</b>	<b>13</b>	<b>22-S</b>	<b>32-E</b>		<b>1980</b>	<b>SOUTH</b>	<b>2310</b>	<b>WEST</b>	<b>LEA</b>

**Bottom Hole Location If Different From Surface**

UL or lot No.	Section	Township	Range	Lot Idn	Feet from the	North/South line	Feet from the	East/West line	County

Dedicated Acres <b>40</b>	Joint or Infill	Consolidation Code	Order No.
------------------------------	-----------------	--------------------	-----------

**NO ALLOWABLE WILL BE ASSIGNED TO THIS COMPLETION UNTIL ALL INTERESTS HAVE BEEN CONSOLIDATED OR A NON-STANDARD UNIT HAS BEEN APPROVED BY THE DIVISION**

	<p><b>OPERATOR CERTIFICATION</b></p> <p>I hereby certify the the information contained herein is true and complete to the best of my knowledge and belief.</p> <p><i>Joe T. Janica</i> Signature</p> <p><b>Joe T. Janica</b> Printed Name</p> <p><b>Agent</b> Title</p> <p><b>05/09/01</b> Date</p>
	<p><b>SURVEYOR CERTIFICATION</b></p> <p>I hereby certify that the well location shown on this plat was plotted from field notes of actual surveys made by me or under my supervision and that the same is true and correct to the best of my belief.</p> <p><b>MAY 01, 2001</b></p> <p>Date Surveyed</p> <p><i>Ronald J. Kidson</i> Signature &amp; Seal of Professional Surveyor</p> <p><b>AWB</b></p>
	<p><b>81-11-0515</b></p>
	<p>Certificate No. <b>RONALD J. KIDSON 3239</b> <b>GARY HEDSON 12841</b></p>

EXHIBIT "A"



## DISTRICT I

P.O. Box 1980, Hobbs, NM 88241-1980

## DISTRICT II

P.O. Drawer DD, Artesia, NM 88211-0710

## DISTRICT III

1000 Rio Brazos Rd., Artec, NM 87410

## DISTRICT IV

P.O. Box 2088, Santa Fe, N.M. 87504-2088

## State of New Mexico

Energy, Minerals and Natural Resources Department

## OIL CONSERVATION DIVISION

P.O. Box 2088

Santa Fe, New Mexico 87504-2088

Form C-102

Revised February 10, 1994

Submit to Appropriate District Office

State Lease - 4 Copies

Fee Lease - 3 Copies

## WELL LOCATION AND ACREAGE DEDICATION PLAT

☐ AMENDED REPORT

API Number <b>30-025-36063</b>	Pool Code <b>51683</b>	Pool Name <b>RED TANK - BONE SPRING</b>
Property Code <b>9350</b>	Property Name <b>WBR FEDERAL</b>	Well Number <b>9</b>
OGRID No. <b>17891</b>	Operator Name <b>POGO PRODUCING COMPANY</b>	Elevation <b>3686'</b>

## Surface Location

UL or lot No.	Section	Township	Range	Lot Idn	Feet from the	North/South line	Feet from the	East/West line	County
<b>F</b>	<b>13</b>	<b>22-S</b>	<b>32-E</b>		<b>2160</b>	<b>NORTH</b>	<b>2250</b>	<b>WEST</b>	<b>LEA</b>

## Bottom Hole Location If Different From Surface

UL or lot No.	Section	Township	Range	Lot Idn	Feet from the	North/South line	Feet from the	East/West line	County

Dedicated Acres <b>40</b>	Joint or Infill	Consolidation Code	Order No.
------------------------------	-----------------	--------------------	-----------

NO ALLOWABLE WILL BE ASSIGNED TO THIS COMPLETION UNTIL ALL INTERESTS HAVE BEEN CONSOLIDATED  
OR A NON-STANDARD UNIT HAS BEEN APPROVED BY THE DIVISION

	<b>OPERATOR CERTIFICATION</b>  I hereby certify the the information contained herein is true and complete to the best of my knowledge and belief.  <i>Joe T. Jenica</i> Signature Joe T. Jenica Printed Name Agent 10112137 Title 10/09/02 Date
	<b>SURVEYOR CERTIFICATION</b>  I hereby certify that the well location shown on this plat was plotted from field notes of actual surveys made by me or under my supervision and that the same is true and correct to the best of my belief.  SEPTEMBER 30, 2002 Date Surveyed Signature & Seal of Professional Surveyor <i>Ronald J. Eidson</i> 10/01/02 02.11.07 Certificate No. RONALD J. EIDSON 3239 CARL EIDSON 12641

DISTRICT I  
P.O. Box 1000, Hobbs, NM 88241-1000

State of New Mexico  
Energy, Minerals and Natural Resources Department

Form C-102  
Revised February 10, 1994  
Submit to Appropriate District Office  
State Lease - 4 Copies  
Fee Lease - 3 Copies

DISTRICT II  
P.O. Drawer DD, Artesia, NM 88211-0710

# OIL CONSERVATION DIVISION

P.O. Box 2088  
Santa Fe, New Mexico 87504-2088

DISTRICT III  
1000 Rio Brazos Rd., Artec. NM 87410

DISTRICT IV  
P.O. Box 2088, SANTA FE, N.M. 87504-2088

## WELL LOCATION AND ACREAGE DEDICATION PLAT

☐ AMENDED REPORT

API Number <b>30-025-36064</b>	Pool Code <b>51683</b>	Pool Name <b>RED TANK - BONE SPRING</b>
Property Code <b>9350</b>	Property Name <b>WBR FEDERAL</b>	Well Number <b>10</b>
OGRID No. <b>17891</b>	Operator Name <b>POGO PRODUCING COMPANY</b>	Elevation <b>3663'</b>

### Surface Location

UL or lot No.	Section	Township	Range	Lot Idn	Feet from the	North/South line	Feet from the	East/West line	County
C	13	22-S	32-E		840	NORTH	2310	WEST	LEA

### Bottom Hole Location If Different From Surface

UL or lot No.	Section	Township	Range	Lot Idn	Feet from the	North/South line	Feet from the	East/West line	County

Dedicated Acres	Joint or Infill	Consolidation Code	Order No.
40			

NO ALLOWABLE WILL BE ASSIGNED TO THIS COMPLETION UNTIL ALL INTERESTS HAVE BEEN CONSOLIDATED  
OR A NON-STANDARD UNIT HAS BEEN APPROVED BY THE DIVISION

	<b>OPERATOR CERTIFICATION</b>  I hereby certify the information contained herein is true and complete to the best of my knowledge and belief.  <i>Joe T. Janica</i> Signature Joe T. Janica Printed Name Agent Title 10/09/02 Date
	<b>SURVEYOR CERTIFICATION</b>  I hereby certify that the well location shown on this plat was plotted from field notes of actual surveys made by me or under my supervision, and that the same is true and correct to the best of my belief.  SEPTEMBER 30, 2002 Date Surveyed Signed and Sealed Professional Surveyor RONALD A. EDSON 02.11/0725 Certificate No. RONALD A. EDSON 3239 12841

DISTRICT I  
1825 N. FRANCH DR., HOHES, NM 88240

DISTRICT II  
1301 W. GRAND AVENUE, ARTESIA, NM 88210

DISTRICT III  
1000 Rio Brazos Rd., Aztec, NM 87410

DISTRICT IV  
1220 S. ST. FRANCIS DR., SANTA FE, NM 87505

State of New Mexico  
Energy, Minerals and Natural Resources Department

OIL CONSERVATION DIVISION  
1220 SOUTH ST. FRANCIS DR.  
Santa Fe, New Mexico 87505

Form C-102  
Revised October 12, 2005  
Submit to Appropriate District Office  
State Lease - 4 Copies  
Fee Lease - 3 Copies

WELL LOCATION AND ACREAGE DEDICATION PLAT

☐ AMENDED REPORT

API Number 30-025-37929	Pool Code 51689	Pool Name W. Red Tank Delaware
Property Code 9350	Property Name WBR FEDERAL	Well Number 11
OGRID No. 017891	Operator Name POGO PRODUCING COMPANY	Elevation 3690'

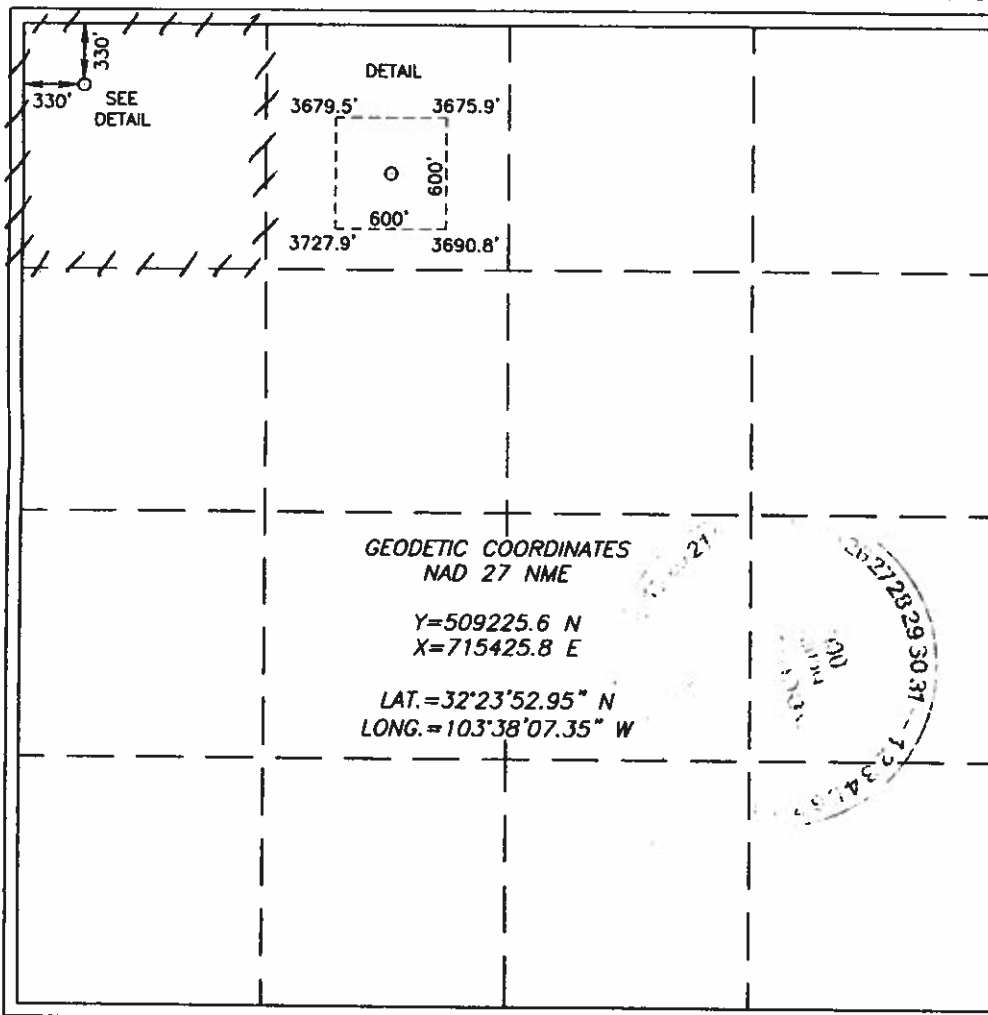
Surface Location

UL or lot No.	Section	Township	Range	Lot Idn	Feet from the	North/South line	Feet from the	East/West line	County
D	13	22-S	32-E		330	NORTH	330	WEST	LEA

Bottom Hole Location If Different From Surface

UL or lot No.	Section	Township	Range	Lot Idn	Feet from the	North/South line	Feet from the	East/West line	County
Dedicated Acres 40	Joint or Infill	Consolidation Code	Order No.						

NO ALLOWABLE WILL BE ASSIGNED TO THIS COMPLETION UNTIL ALL INTERESTS HAVE BEEN CONSOLIDATED  
OR A NON-STANDARD UNIT HAS BEEN APPROVED BY THE DIVISION



<b>OPERATOR CERTIFICATION</b> I hereby certify that the information herein is true and complete to the best of my knowledge and belief, and that this organization either owns a working interest or unleased mineral interest in the land including the proposed bottom hole location or has a right to drill this well at this location pursuant to a contract with an owner of such mineral or working interest, or to a voluntary pooling agreement or a compulsory pooling order heretofore entered by the division.  Cathy Wright 02/13/07 Signature Date Cathy Wright Printed Name	
<b>SURVEYOR CERTIFICATION</b> I hereby certify that the well location shown on this plat was plotted from field notes of actual surveys made by me or under my supervision, and that the same is true and correct to the best of my belief.  MARCH 13, 2006 Date Surveyed JR Signature & Seal of Professional Surveyor GARY EIDSON 3/13/06 06.11.0503 Certificate No. GARY EIDSON 12841	

DISTRICT I  
1025 N. French Dr., Hobbs, NM 88240

DISTRICT II  
811 South First, Artesia, NM 88210

DISTRICT III  
1000 Rio Brazos Ed., Aztec, NM 87410

DISTRICT IV  
2040 South Pacheco, Santa Fe, NM 87505

State of New Mexico  
Energy, Minerals and Natural Resources Department

Form C-102  
Revised March 17, 1999

Submit to Appropriate District Office  
State Lease - 4 Copies  
Fee Lease - 3 Copies

# OIL CONSERVATION DIVISION

2040 South Pacheco  
Santa Fe, New Mexico 87504-2088

☐ AMENDED REPORT

## WELL LOCATION AND ACREAGE DEDICATION PLAT

API Number <b>30-025-36415</b>		Pool Code <b>51683</b>	Pool Name <b>RED TANK-BONE SPRING</b>
Property Code <b>9350</b>	Property Name <b>WBR FEDERAL</b>		Well Number <b>12</b>
OGRID No. <b>17891</b>	Operator Name <b>POGO PRODUCING COMPANY</b>		Elevation <b>3736'</b>

### Surface Location

UL or lot No.	Section	Township	Range	Lot Idn	Feet from the	North/South line	Feet from the	East/West line	County
<b>E</b>	<b>13</b>	<b>22 S</b>	<b>32 E</b>		<b>2245'</b>	<b>NORTH</b>	<b>790'</b>	<b>WEST</b>	<b>LEA</b>

### Bottom Hole Location If Different From Surface

UL or lot No.	Section	Township	Range	Lot Idn	Feet from the	North/South line	Feet from the	East/West line	County
Dedicated Acres <b>40</b>		Joint or Infill		Consolidation Code		Order No.			

NO ALLOWABLE WILL BE ASSIGNED TO THIS COMPLETION UNTIL ALL INTERESTS HAVE BEEN CONSOLIDATED  
OR A NON-STANDARD UNIT HAS BEEN APPROVED BY THE DIVISION

	<p>EXHIBIT "A"</p>		<p><b>OPERATOR CERTIFICATION</b></p> <p>I hereby certify the the information contained herein is true and complete to the best of my knowledge and belief.</p> <p><i>Joe T Janica</i> Signature <b>Joe T Janica</b> Printed Name <b>Agent</b> Title <b>08/19/03</b> Date</p>
	<p><b>SURVEYOR CERTIFICATION</b></p> <p>I hereby certify that the well location shown on this plat was plotted from field notes of actual surveys made by me or under my supervision, and that the same is true and correct to the best of my belief.</p> <p><b>AUGUST 9, 2003</b> Date Surveyed <b>GARY L JONES</b> Signature &amp; Seal of Professional Surveyor <b>W.O. No. 3528</b> Certificate No. <b>Gary L Jones 7977</b> JLP <b>Basin Surveys</b></p>		

**From:** [Musallam, Sandra C](#)  
**To:** [McClure, Dean, EMNRD](#)  
**Subject:** [EXT] WBR Commingle Permit Notification to BLM  
**Date:** Thursday, April 15, 2021 1:55:02 PM

---

Hello Dean,

BLM was sent a copy of the commingle permit with USPS tracking number 7019 0700 0000 0995 4175.

It was delivered Thursday April 8 at 1:28pm to an individual.

Also, as we discussed, this commingle permit will be for oil production at the WBR Battery. The gas production will remain in PLC-217, and I will submit an amendment to include the additional Pool. Thank you.

The image is a screenshot of the USPS Tracking website. At the top, it says "USPS Tracking" with links for "Tracking" and "FAQs". Below this is a section "Track Another Package" with a plus icon. To the right, there's a banner for "Track Packages Anytime, Anywhere" and a link to "Learn More" about "Informed Delivery". The main content area shows the tracking number "70190700000009954175" with a "Remove" link. The status is "Delivered, Left with Individual" with a green checkmark icon. Below the status, it says "Your item was delivered to an individual at the address at 1:28 pm on April 8, 2021 in CARLSBAD, NM 88220." and "April 8, 2021 at 1:28 pm CARLSBAD, NM 88220". There is a "Get Updates" link with a checkmark icon. At the bottom, there is a green progress bar that is almost full, with the word "Delivered" at the end.

Thanks!

Sandra Musallam  
Regulatory Engineer – Compliance Lead  
713-366-5106 (office)  
713-504-8577 (cell)



**From:** [McClure, Dean, EMNRD](#)  
**To:** [Musallam, Sandra C](#)  
**Cc:** [McClure, Dean, EMNRD](#); [Simmons, Kurt, EMNRD](#); [Bratcher, Mike, EMNRD](#); [Kautz, Paul, EMNRD](#); [Powell, Brandon, EMNRD](#); [lisa@nwbyram.com](mailto:lisa@nwbyram.com); [Glover, James](#); [kparadis@blm.gov](mailto:kparadis@blm.gov); [Walls, Christopher](#)  
**Subject:** Approved Administrative Order PC-1392  
**Date:** Friday, April 16, 2021 4:31:56 PM  
**Attachments:** [PC1392 Order.pdf](#)

NMOCD has issued Administrative Order PC-1392 which authorizes Oxy USA, Inc. (16696) to surface commingle or off-lease measure, as applicable, the following wells:

Well API	Well Name	Location (NMPPM)	Pool Code
30-025-30137	WBR Federal #1	H-13-22S-32E	51683
30-025-35722	WBR Federal #7	K-13-22S-32E	51683
30-025-36063	WBR Federal #9	F-13-22S-32E	51683
30-025-36064	WBR Federal #10	C-13-22S-32E	51683
30-025-36415	WBR Federal #12	E-13-22S-32E	51683
30-025-32999	WBR Federal #2	M-13-22S-32E	51689
30-025-37929	WBR Federal #11	D-13-22S-32E	51689
30-025-33026	WBR Federal #3	L-13-22S-32E	51689 51683
30-025-35256	WBR Federal #5	N-13-22S-32E	51689 51683

The administrative order is attached to this email and can also be found online at OCD Imaging.

Please review the content of the order to ensure you are familiar with the authorities granted and any conditions of approval.

Dean McClure  
 Petroleum Engineer, Oil Conservation Division  
 New Mexico Energy, Minerals and Natural Resources Department  
 (505) 469-8211

**STATE OF NEW MEXICO  
ENERGY, MINERALS AND NATURAL RESOURCES DEPARTMENT  
OIL CONSERVATION DIVISION**

**APPLICATION FOR SURFACE COMMINGLING  
SUBMITTED BY OXY USA, INC.**

**ORDER NO. PC-1392**

**ORDER**

The Director of the New Mexico Oil Conservation Division ("OCD"), having considered the application and the recommendation of the OCD Engineering Bureau, issues the following Order.

**FINDINGS OF FACT**

1. Oxy USA, Inc. ("Applicant") submitted a complete application to surface commingle the oil production ("Application") from the pools, leases, and wells identified in Exhibit A.
2. To the extent that ownership is identical, Applicant submitted a certification by a licensed attorney or qualified petroleum landman that the ownership in the pools, leases, and wells to be commingled is identical as defined in 19.15.12.7(B) NMAC.
3. Applicant proposed a method to allocate the oil production to the pools, leases, and wells to be commingled.
4. To the extent that ownership is diverse, Applicant provided notice of the Application to all persons owning an interest in the oil production to be commingled, including the owners of royalty and overriding royalty interests, regardless of whether they have a right or option to take their interests in kind, and those persons either submitted a written waiver or did not file an objection to the Application.
5. Applicant provided notice of the Application to the Bureau of Land Management ("BLM") or New Mexico State Land Office ("NMSLO"), as applicable.
6. Applicant certified the commingling of oil production from the pools, leases, and wells will not in reasonable probability reduce the value of the oil production to less than if it had remained segregated.
7. Applicant in the notice for the Application stated that it sought authorization to add additional pools, leases, and wells and identified the parameters to make such additions.

**CONCLUSIONS OF LAW**

8. OCD has jurisdiction to issue this Order pursuant to the Oil and Gas Act, NMSA 1978, §§ 70-2-6, 70-2-11, 70-2-12, 70-2-16, and 70-2-17, and 19.15.12 NMAC.
9. Applicant satisfied the notice requirements for the Application in accordance with 19.15.12.10(A)(2), (C)(4)(c), and (C)(4)(e) NMAC, as applicable.

10. Applicant's proposed method of allocation, as modified herein, complies with 19.15.12.10(B)(1) or (C)(1) NMAC, as applicable.
11. Commingling of oil production from state, federal, or tribal leases shall not commence until approved by the BLM or NMSLO, as applicable, in accordance with 19.15.12.10(B)(3) and (C)(4)(h) NMAC.
12. Applicant did not give adequate notice that it sought authorization to add pools, leases, or wells as required by 19.15.12.10(C)(4)(g) NMAC.
13. By granting the Application with the conditions specified below, this Order prevents waste and protects correlative rights, public health, and the environment.

### **ORDER**

1. Applicant is authorized to surface commingle oil production from the pools, leases, and wells identified in Exhibit A.
2. For matters of surface commingling and off-lease measuring oil production and for the wells identified in Exhibit A, this Order supersedes Order PLC-217.
3. The oil production for each well identified in Exhibit A shall be allocated by conducting a minimum of one (1) well test per month.

Applicant shall conduct a well test by separating and measuring the oil production from that well for a minimum of twenty-four (24) consecutive hours.

The well test requirements of this Order shall be suspended for any well shut-in for a period that continues for more than thirty (30) days until the well commences production.

4. Applicant shall measure the commingled oil at a central tank battery described in Exhibit A in accordance with 19.15.18.15 NMAC or 19.15.23.8 NMAC.
5. Applicant shall calibrate the meters used to measure or allocate oil production in accordance with 19.15.12.10(C)(2) NMAC.
6. If the commingling of oil production from any pool, lease, or well reduces the value of the commingled oil production to less than if it had remained segregated, no later than sixty (60) days after the decrease in value has occurred Applicant shall submit a new surface commingling application to OCD to amend this Order to remove the pool, lease, or well whose oil production caused the decrease in value. If Applicant fails to submit a new application, this Order shall terminate on the following day, and if OCD denies the application, this Order shall terminate on the date of such action.
7. Applicant's request for authorization to add pools, leases, and wells prospectively pursuant to 19.15.12.10(C)(4)(g) NMAC is denied.
8. Applicant shall not commence commingling oil or gas production from state, federal, or tribal leases until approved by the BLM or NMSLO, as applicable.

9. OCD retains jurisdiction and reserves the right to modify or revoke this Order as it deems necessary to prevent waste or protect correlative rights, public health, or the environment.

**STATE OF NEW MEXICO  
OIL CONSERVATION DIVISION**



**ADRIENNE SANDOVAL  
DIRECTOR**

AS/dm

**DATE:** 4/16/2021

State of New Mexico  
Energy, Minerals and Natural Resources Department

## Exhibit A

Order: **PC-1392**

Operator: **Oxy USA, Inc. (16696)**

Central Tank Battery: **WBR Federal 2 Battery**

Central Tank Battery Location (NMPM): **Unit M, Section 13, Township 22 South, Range 32 East**

Gas Custody Transfer Meter Location (NMPM): **Unit M, Section 13, Township 22 South, Range 32 East**

### Pools

Pool Name	Pool Code
<b>RED TANK; BONE SPRING</b>	<b>51683</b>
<b>RED TANK; DELAWARE, WEST</b>	<b>51689</b>

### Leases as defined in 19.15.12.7(C) NMAC

Lease	Location (NMPM)
<b>NMNM 058940</b>	<b>All except SW/4 SE/4      Sec 13-T22S-R32E</b>

### Wells

Well API	Well Name	Location (NMPM)	Pool Code	Train
<b>30-025-30137</b>	<b>WBR Federal #1</b>	<b>H-13-22S-32E</b>	<b>51683</b>	
<b>30-025-35722</b>	<b>WBR Federal #7</b>	<b>K-13-22S-32E</b>	<b>51683</b>	
<b>30-025-36063</b>	<b>WBR Federal #9</b>	<b>F-13-22S-32E</b>	<b>51683</b>	
<b>30-025-36064</b>	<b>WBR Federal #10</b>	<b>C-13-22S-32E</b>	<b>51683</b>	
<b>30-025-36415</b>	<b>WBR Federal #12</b>	<b>E-13-22S-32E</b>	<b>51683</b>	
<b>30-025-32999</b>	<b>WBR Federal #2</b>	<b>M-13-22S-32E</b>	<b>51689</b>	
<b>30-025-37929</b>	<b>WBR Federal #11</b>	<b>D-13-22S-32E</b>	<b>51689</b>	
<b>30-025-33026</b>	<b>WBR Federal #3</b>	<b>L-13-22S-32E</b>	<b>51689</b> <b>51683</b>	
<b>30-025-35256</b>	<b>WBR Federal #5</b>	<b>N-13-22S-32E</b>	<b>51689</b> <b>51683</b>	



**District I**  
1625 N. French Dr., Hobbs, NM 88240  
Phone:(575) 393-6161 Fax:(575) 393-0720  
**District II**  
811 S. First St., Artesia, NM 88210  
Phone:(575) 748-1283 Fax:(575) 748-9720  
**District III**  
1000 Rio Brazos Rd., Aztec, NM 87410  
Phone:(505) 334-6178 Fax:(505) 334-6170  
**District IV**  
1220 S. St Francis Dr., Santa Fe, NM 87505  
Phone:(505) 476-3470 Fax:(505) 476-3462

**State of New Mexico**  
**Energy, Minerals and Natural Resources**  
**Oil Conservation Division**  
**1220 S. St Francis Dr.**  
**Santa Fe, NM 87505**

CONDITIONS  
  
Action 17071

CONDITIONS OF APPROVAL

Operator:	OXY USA INC	P.O. Box 4294	Houston, TX772104294	OGRID:	16696	Action Number:	17071	Action Type:	C-107B
OCD Reviewer	Condition								
dmcclure	Please review the content of the order to ensure you are familiar with the authorities granted and any conditions of approval.								