



ConocoPhillips
2208 West Main Street
Artesia, New Mexico 88210
www.conocophillips.com

January 7, 2020

Attn: Dean McClure
NM Oil Conservation Division
1220 South Saint Francis Drive
Santa Fe, New Mexico 87505

Re: Application for Administrative Approval
Off-lease Measurement – Oil Only

Dear Mr. McClure,

COG Production LLC respectfully requests approval for off-lease measurement – Oil only for the following wells:

Pintail 3 Federal 1H
API #30-025-40684
WC-025 G05 S263208P; Bone Spring
UT O, Sec. 3-T26S-R32E
Lea County, New Mexico

Pintail 3 Federal 2H
API #30-025-40685
WC-025 G05 S263208P; Bone Spring
UT O, Sec. 3-T26S-R32E
Lea County, New Mexico

Oil Production:

The oil production from these wells may be transported by truck to either the Red Hills Offload Station, located in Unit O, Section 4-T26S-R32E, or the Jal Offload Station, located in Unit D, Section 4-T26S-R37E, Lea County in the event the CTB on lease is over capacity or in the case of battery or pipeline repairs. Oil will remain segregated and will be measured by lact meter when offloading at the Offload Stations.

No owner notification is necessary. A letter from a certified Landman stating Concho is 100% WI owner is enclosed.

Please see the enclosed Administrative Application Checklist, C-107-B Application for Off Lease Measurement, plats for referenced wells, site facility diagram, maps with lease boundaries showing wells and facility locations, and copies of the submitted FMP sundries.

Thank you for your attention to this matter. If you have questions or need further information, please email me at jeanette.barron@conocophillips.com or call 575.748.6974.

Sincerely,

Jeanette Barron
Regulatory Technician II

Revised March 23, 2017

RECEIVED:	REVIEWER:	TYPE:	APP NO:
-----------	-----------	-------	---------

ABOVE THIS TABLE FOR OCD DIVISION USE ONLY

NEW MEXICO OIL CONSERVATION DIVISION
 - Geological & Engineering Bureau -
 1220 South St. Francis Drive, Santa Fe, NM 87505



ADMINISTRATIVE APPLICATION CHECKLIST

THIS CHECKLIST IS MANDATORY FOR ALL ADMINISTRATIVE APPLICATIONS FOR EXCEPTIONS TO DIVISION RULES AND REGULATIONS WHICH REQUIRE PROCESSING AT THE DIVISION LEVEL IN SANTA FE

Applicant: <u>COG Production, LLC</u>	OGRID Number: <u>217955</u>
Well Name: <u>Pintail 3 Federal 1H & 2H</u>	API: <u>30-025-40684 & 30-025-40685</u>
Pool: <u>WC-025 G05 S263208P; Bone Spring</u>	Pool Code: <u>97838</u>

SUBMIT ACCURATE AND COMPLETE INFORMATION REQUIRED TO PROCESS THE TYPE OF APPLICATION INDICATED BELOW

- 1) **TYPE OF APPLICATION:** Check those which apply for [A]
- A. Location – Spacing Unit – Simultaneous Dedication
☐ NSL ☐ NSP (PROJECT AREA) ☐ NSP (PRORATION UNIT) ☐ SD
- B. Check one only for [I] or [II]
- [I] Commingling – Storage – Measurement
☐ DHC ☐ CTB ☐ PLC ☐ PC ☐ OLS ☒ OLM
- [II] Injection – Disposal – Pressure Increase – Enhanced Oil Recovery
☐ WFX ☐ PMX ☐ SWD ☐ IPI ☐ EOR ☐ PPR

2) **NOTIFICATION REQUIRED TO:** Check those which apply.

- A. ☐ Offset operators or lease holders
 B. ☐ Royalty, overriding royalty owners, revenue owners
 C. ☐ Application requires published notice
 D. ☐ Notification and/or concurrent approval by SLO
 E. ☒ Notification and/or concurrent approval by BLM
 F. ☐ Surface owner
 G. ☐ For all of the above, proof of notification or publication is attached, and/or,
 H. ☐ No notice required

FOR OCD ONLY

- ☐ Notice Complete
☐ Application Content Complete

- 3) **CERTIFICATION:** I hereby certify that the information submitted with this application for administrative approval is **accurate** and **complete** to the best of my knowledge. I also understand that **no action** will be taken on this application until the required information and notifications are submitted to the Division.

Note: Statement must be completed by an individual with managerial and/or supervisory capacity.

Jeanette Barron

Print or Type Name

Jeanette Barron
 Signature

5/5/21
 Date

575-746-6974
 Phone Number

jbarron@concho.com
 e-mail Address

District I
1625 N. French Drive, Hobbs, NM 88240
District II
811 S. First St., Artesia, NM 88210
District III
1000 Rio Brazos Road, Aztec, NM 87410
District IV
1220 S. St Francis Dr, Santa Fe, NM
87505

State of New Mexico
Energy, Minerals and Natural Resources Department

Form C-107-B
Revised August 1, 2011

OIL CONSERVATION DIVISION

1220 S. St Francis Drive
Santa Fe, New Mexico 87505

Submit the original
application to the Santa Fe
office with one copy to the
appropriate District Office.

APPLICATION FOR SURFACE COMMINGLING (DIVERSE OWNERSHIP)

OPERATOR NAME: COG Production LLC

OPERATOR ADDRESS: 2208 W Main Street, Artesia, New Mexico 88210

APPLICATION TYPE:

☐ Pool Commingling ☐ Lease Commingling ☐ Pool and Lease Commingling ☒ Off-Lease Storage and Measurement (Only if not Surface Commingled)

LEASE TYPE: ☐ Fee ☐ State ☒ Federal

Is this an Amendment to existing Order? ☐ Yes ☐ No If "Yes", please include the appropriate Order No. _____

Have the Bureau of Land Management (BLM) and State Land office (SLO) been notified in writing of the proposed commingling

☐ Yes ☐ No

(A) POOL COMMINGLING

Please attach sheets with the following information

(1) Pool Names and Codes	Gravities / BTU of Non-Commingled Production	Calculated Gravities / BTU of Commingled Production		Calculated Value of Commingled Production	Volumes

(2) Are any wells producing at top allowables? ☐ Yes ☐ No

(3) Has all interest owners been notified by certified mail of the proposed commingling? ☐ Yes ☐ No.

(4) Measurement type: ☐ Metering ☐ Other (Specify)

(5) Will commingling decrease the value of production? ☐ Yes ☐ No If "yes", describe why commingling should be approved

(B) LEASE COMMINGLING

Please attach sheets with the following information

(1) Pool Name and Code.

(2) Is all production from same source of supply? ☐ Yes ☐ No

(3) Has all interest owners been notified by certified mail of the proposed commingling? ☐ Yes ☐ No

(4) Measurement type: ☐ Metering ☐ Other (Specify)

(C) POOL and LEASE COMMINGLING

Please attach sheets with the following information

(1) Complete Sections A and E.

(D) OFF-LEASE STORAGE and MEASUREMENT

Please attached sheets with the following information

(1) Is all production from same source of supply? ☒ Yes ☐ No

(2) Include proof of notice to all interest owners.

(E) ADDITIONAL INFORMATION (for all application types)

Please attach sheets with the following information

(1) A schematic diagram of facility, including legal location.

(2) A plat with lease boundaries showing all well and facility locations. Include lease numbers if Federal or State lands are involved.

(3) Lease Names, Lease and Well Numbers, and API Numbers.

I hereby certify that the information above is true and complete to the best of my knowledge and belief.

SIGNATURE: Jeanette Barron

TITLE: Regulatory Technician II

DATE: 5/5/21

TYPE OR PRINT NAME Jeanette Barron TELEPHONE NO.: 575.748.6974

E-MAIL ADDRESS: jbarron@concho.com

District I
1625 N. French Dr., Hobbs, NM 88240
Phone: (575) 393-6161 Fax: (575) 393-0720
District II
811 S. First St., Artesia, NM 88210
Phone: (575) 748-1283 Fax: (575) 748-9720
District III
1000 Rio Brazos Road, Aztec, NM 87410
Phone: (505) 334-6178 Fax: (505) 334-6170
District IV
1220 S. St. Francis Dr., Santa Fe, NM 87505
Phone: (505) 476-3460 Fax: (505) 476-3462

State of New Mexico
Energy, Minerals & Natural Resources Department
OIL CONSERVATION DIVISION
1220 South St. Francis Dr.
Santa Fe, NM 87505

Form C-102
Revised August 1, 2011
Submit one copy to appropriate
District Office
☐ AMENDED REPORT

WELL LOCATION AND ACREAGE DEDICATION PLAT

¹ API Number 30-025-40684	² Pool Code 97838	³ Pool Name WC-025 G05 S263208P; Bone Spring
⁴ Property Code 39347	⁵ Property Name Pintail 3 Federal	
⁷ OGRID No. 217955	⁸ Operator Name COG Production LLC	
		⁶ Well Number 1H
		⁹ Elevation 3283' GR

¹⁰ Surface Location

UL or lot no. O	Section 3	Township 26S	Range 32E	Lot Idn	Feet from the 260	North/South line South	Feet from the 2290	East/West line East	County Lea
---------------------------	---------------------	------------------------	---------------------	---------	-----------------------------	----------------------------------	------------------------------	-------------------------------	----------------------

¹¹ Bottom Hole Location If Different From Surface

UL or lot no. B	Section 3	Township 26S	Range 32E	Lot Idn	Feet from the 334	North/South line North	Feet from the 2308	East/West line East	County Lea
---------------------------	---------------------	------------------------	---------------------	---------	-----------------------------	----------------------------------	------------------------------	-------------------------------	----------------------

¹² Dedicated Acres 160	¹³ Joint or Infill	¹⁴ Consolidation Code	¹⁵ Order No.
---	-------------------------------	----------------------------------	-------------------------

No allowable will be assigned to this completion until all interests have been consolidated or a non-standard unit has been approved by the division.

16		BHL		17 OPERATOR CERTIFICATION <i>I hereby certify that the information contained herein is true and complete to the best of my knowledge and belief, and that this organization either owns a working interest or unleased mineral interest in the land including the proposed bottom hole location or has a right to drill this well at this location pursuant to a contract with an owner of such a mineral or working interest, or to a voluntary pooling agreement or a compulsory pooling order heretofore entered by the division.</i> <i>Jeanette Barron</i> 5/5/21 Signature Date Jeanette Barron Printed Name jbarron@concho.com E-mail Address
		SHL		18 SURVEYOR CERTIFICATION <i>I hereby certify that the well location shown on this plat was plotted from field notes of actual surveys made by me or under my supervision, and that the same is true and correct to the best of my belief.</i> Date of Survey Signature and Seal of Professional Surveyor: REFER TO ORIGINAL PLAT Certificate Number

District I
1625 N. French Dr., Hobbs, NM 88240
Phone: (575) 393-6161 Fax: (575) 393-0720
District II
811 S. First St., Artesia, NM 88210
Phone: (575) 748-1283 Fax: (575) 748-9720
District III
1000 Rio Brazos Road, Aztec, NM 87410
Phone: (505) 334-6178 Fax: (505) 334-6170
District IV
1220 S. St. Francis Dr., Santa Fe, NM 87505
Phone: (505) 476-3460 Fax: (505) 476-3462

State of New Mexico
Energy, Minerals & Natural Resources Department
OIL CONSERVATION DIVISION
1220 South St. Francis Dr.
Santa Fe, NM 87505

Form C-102
Revised August 1, 2011
Submit one copy to appropriate
District Office
☐ AMENDED REPORT

WELL LOCATION AND ACREAGE DEDICATION PLAT

¹ API Number 30-025-40685	² Pool Code 97838	³ Pool Name WC-025 G05 S263208P; Bone Spring
⁴ Property Code 39347	⁵ Property Name Pintail 3 Federal	
⁷ OGRID No. 217955	⁸ Operator Name COG Production LLC	
		⁶ Well Number 2H
		⁹ Elevation 3463' GR

¹⁰ Surface Location

UL or lot no. P	Section 3	Township 26S	Range 32E	Lot Idn	Feet from the 330	North/South line South	Feet from the 480	East/West line East	County Lea
---------------------------	---------------------	------------------------	---------------------	---------	-----------------------------	----------------------------------	-----------------------------	-------------------------------	----------------------

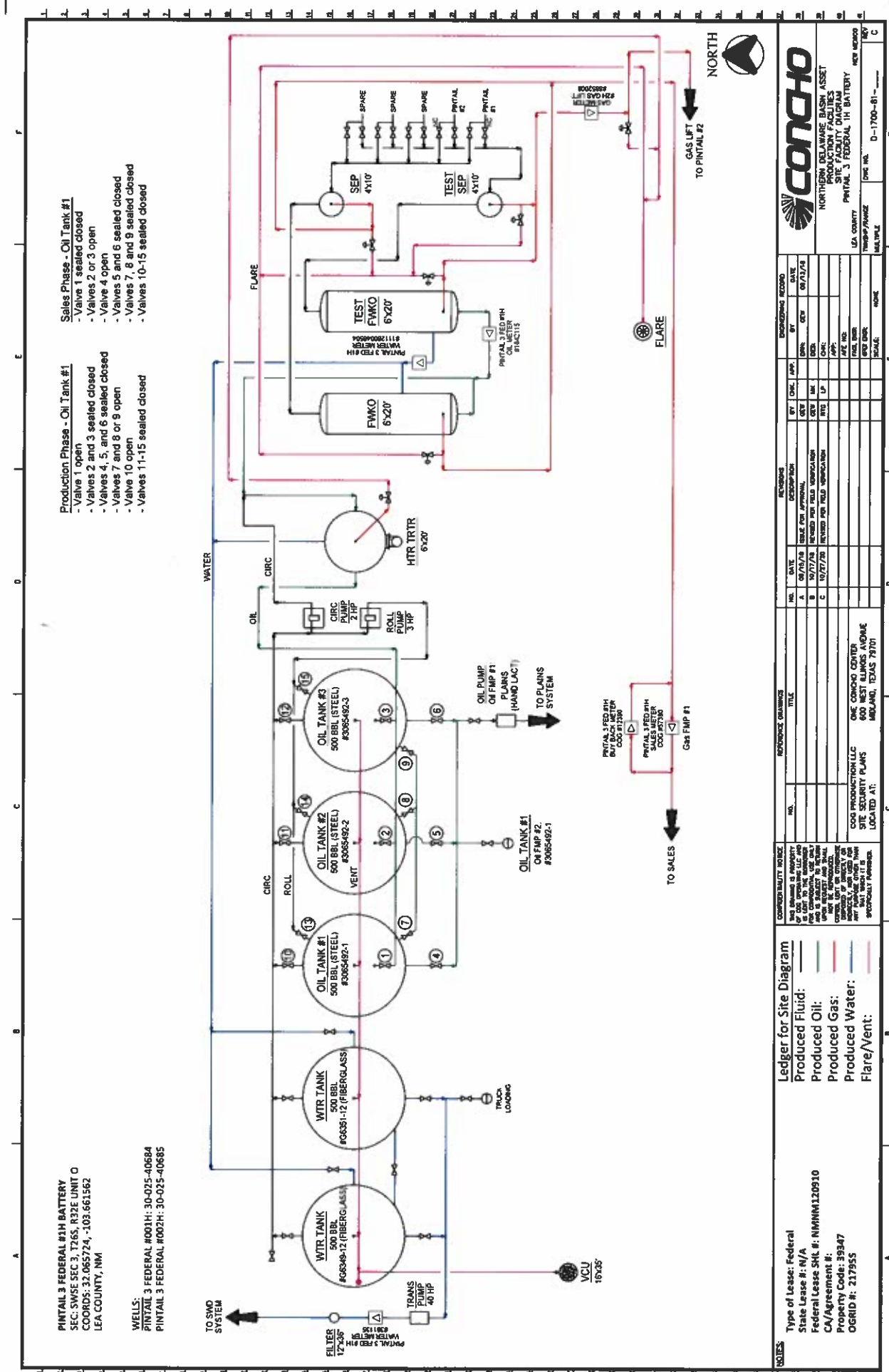
¹¹ Bottom Hole Location If Different From Surface

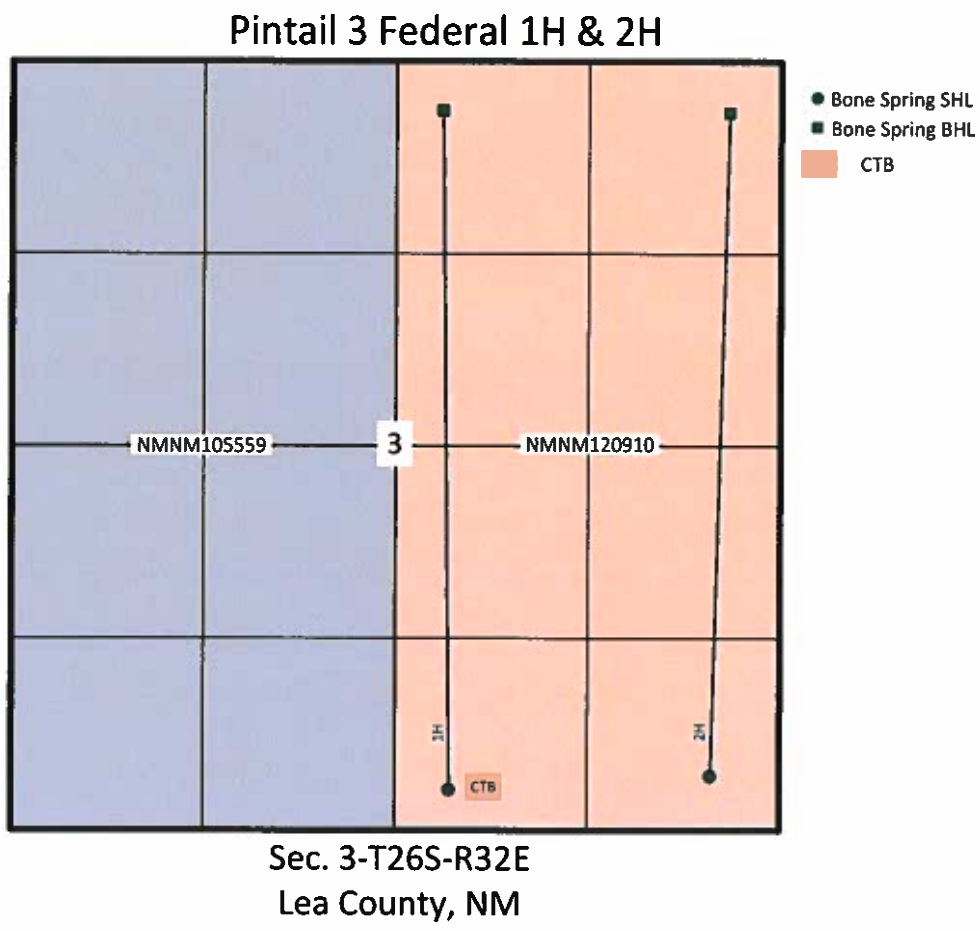
UL or lot no. A	Section 3	Township 26S	Range 32E	Lot Idn	Feet from the 350	North/South line North	Feet from the 429	East/West line East	County Lea
---------------------------	---------------------	------------------------	---------------------	---------	-----------------------------	----------------------------------	-----------------------------	-------------------------------	----------------------

¹² Dedicated Acres 160	¹³ Joint or Infill	¹⁴ Consolidation Code	¹⁵ Order No.
---	-------------------------------	----------------------------------	-------------------------

No allowable will be assigned to this completion until all interests have been consolidated or a non-standard unit has been approved by the division.

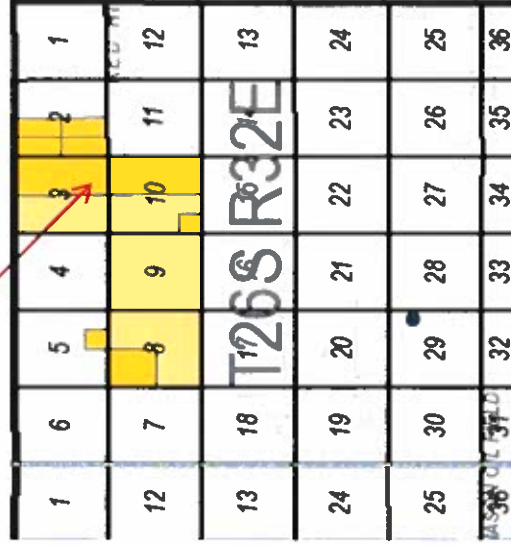
16				<p>¹⁷ OPERATOR CERTIFICATION</p> <p>I hereby certify that the information contained herein is true and complete to the best of my knowledge and belief, and that this organization either owns a working interest or unleased mineral interest in the land including the proposed bottom hole location or has a right to drill this well at this location pursuant to a contract with an owner of such a mineral or working interest, or to a voluntary pooling agreement or a compulsory pooling order heretofore entered by the division.</p> <p><i>Jeanette Barron</i> 5/5/21 Signature Date</p> <p>Jeanette Barron Printed Name</p> <p>jbarron@concho.com E-mail Address</p>
				<p>¹⁸ SURVEYOR CERTIFICATION</p> <p>I hereby certify that the well location shown on this plat was plotted from field notes of actual surveys made by me or under my supervision, and that the same is true and correct to the best of my belief.</p>
				<p>Date of Survey</p> <p>Signature and Seal of Professional Surveyor:</p> <p>REFER TO ORIGINAL PLAT</p>
				<p>Certificate Number</p>



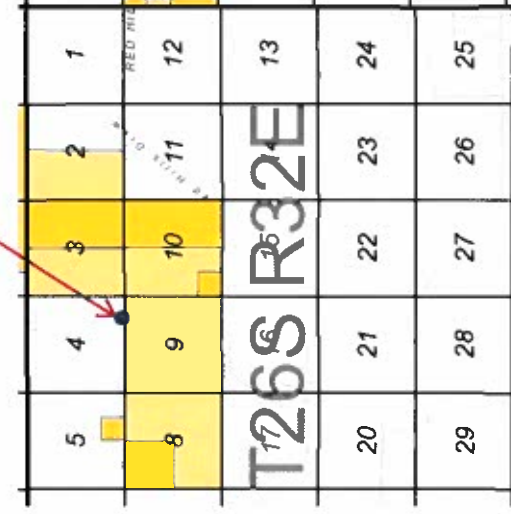


Pintail 3 Fed 1H-2H & Red Hills and Jal Offload Station Map

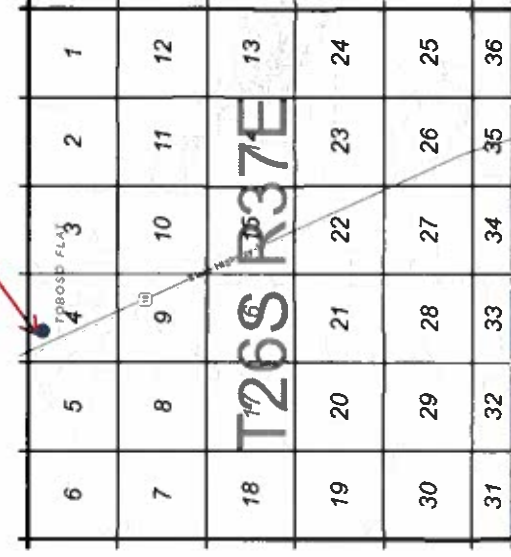
Pintail 3 Fed 1H-2H
Lea County, NM



Red Hills Offload Station
Lea County, NM

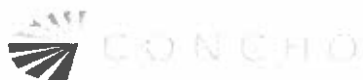


Jal Offload Station
Lea County, NM



PINTAIL 3 FED 1H & 2H





Matt Solomon
Staff Landman

September 1, 2020

RE: Off-Lease Measurement For The Pintail 3 Fed 1H And 2H

To Whom It Concerns:

My name is Matt Solomon, and I am the landman that oversees the captioned wells COG Production LLC ("Concho"). Concho is the only working interest owner in the wells.

Respectfully submitted,

A handwritten signature in black ink, appearing to read "MS" or "Matt Solomon".

Matt Solomon - CPL, J.D.
Staff Landman
432-685-4352 (o)
832-544-9492 (c)
msolomon@concho.com

PINTAIL 3 Fed 1H & 2H								
Date Sent	Initials	Name	Address	City	State	ZipCode	Certified Return Receipt No.	Delivered
05.05.21	JB	BLM	414 WEST TAYLOR	HOBBS	NM	88240	7017 3040 0000 1205 1647	

**STATE OF NEW MEXICO
ENERGY, MINERALS AND NATURAL RESOURCES DEPARTMENT
OIL CONSERVATION DIVISION**

**APPLICATION FOR OFF-LEASE MEASUREMENT
SUBMITTED BY COG PRODUCTION, LLC**

ORDER NO. OLM-244

ORDER

The Director of the New Mexico Oil Conservation Division ("OCD"), having considered the application and the recommendation of the Engineering Bureau, issues the following Order.

FINDINGS OF FACT

1. COG Production, LLC ("Applicant") submitted a complete application to off-lease measure the oil production ("Application") from the wells, pool, and lease identified in Exhibit A.
2. Applicant provided notice of the Application to all persons owning a working interest in the oil production to be off-lease measured in accordance with 19.15.23.9(A)(5) NMAC, and those persons either submitted a written waiver or did not file an objection to the Application.
3. Applicant provided notice of the Application to the Bureau of Land Management or New Mexico State Land Office, as applicable.

CONCLUSIONS OF LAW

4. OCD has jurisdiction to issue this Order pursuant to the Oil and Gas Act, NMSA 1978, §§ 70-2-6, 70-2-11, 70-2-12, and 19.15.23 NMAC.
5. Applicant satisfied the notice requirements for the Application in accordance with 19.15.23.9(A)(5) NMAC.
6. By granting the Application with the conditions specified below, this Order prevents waste and protects correlative rights, public health, and the environment.

ORDER

1. Applicant is authorized to off-lease measure oil production from the wells, pool, and lease identified in Exhibit A.
2. The oil production from the wells identified in Exhibit A shall be physically separated from the oil production from other wells and no commingling of production from different leases shall occur in accordance with 19.15.23.9(A)(3) NMAC and 19.15.23.9(A)(4) NMAC, except as otherwise provided in order(s) issued by OCD.
3. Applicant shall measure the commingled oil at a central tank battery described in Exhibit A in accordance with 19.15.18.15 NMAC or 19.15.23.8 NMAC.

4. Applicant shall calibrate the meters used to measure or allocate oil production in accordance with 19.15.12.10(C)(2) NMAC.
5. OCD retains jurisdiction and reserves the right to modify or revoke this Order if it is deemed necessary to prevent waste or protect correlative rights, public health, or the environment.

**STATE OF NEW MEXICO
OIL CONSERVATION DIVISION**



**ADRIENNE SANDOVAL
DIRECTOR**

AS/dm

DATE: 5/27/2021

State of New Mexico
Energy, Minerals and Natural Resources Department

Exhibit A

Order: **OLM-244**

Operator: **COG Production, LLC (217955)**

Central Tank Battery: **Pintail 3 Federal 1H Battery**

Central Tank Battery Location: **Unit O, Section 3, Township 26 South, Range 32 East**

Central Tank Battery: **Red Hills Offload Station**

Central Tank Battery Location: **Unit O, Section 4, Township 26 South, Range 32 East**

Central Tank Battery: **Jal Offload Station**

Central Tank Battery Location: **Unit D, Section 4, Township 26 South, Range 37 East**

Gas Custody Transfer Meter Location:

Pools

Pool Name	Pool Code
JENNINGS; UPPER BONE SPRING SHALE	97838

Leases as defined in 19.15.12.7(C) NMAC

Lease	UL or Q/Q	S-T-R
NMNM 120910	E/2	3-26S-32E

Wells

Well API	Well Name	UL or Q/Q	S-T-R	Pool Code
30-025-40684	Pintail 3 Federal #1H	W/2 E/2	3-26S-32E	97838
30-025-40685	Pintail 3 Federal #2H	E/2 E/2	3-26S-32E	97838

District I
1625 N. French Dr., Hobbs, NM 88240
Phone:(575) 393-6161 Fax:(575) 393-0720
District II
811 S. First St., Artesia, NM 88210
Phone:(575) 748-1283 Fax:(575) 748-9720
District III
1000 Rio Brazos Rd., Aztec, NM 87410
Phone:(505) 334-6178 Fax:(505) 334-6170
District IV
1220 S. St Francis Dr., Santa Fe, NM 87505
Phone:(505) 476-3470 Fax:(505) 476-3462

State of New Mexico
Energy, Minerals and Natural Resources
Oil Conservation Division
1220 S. St Francis Dr.
Santa Fe, NM 87505

CONDITIONS

Action 27070

CONDITIONS

Operator: COG PRODUCTION, LLC 600 W. Illinois Ave Midland, TX 79701	OGRID: 217955
	Action Number: 27070
	Action Type: [C-107] Surface Commingle or Off-Lease (C-107B)

CONDITIONS

Created By	Condition	Condition Date
dmccclure	Please review the content of the order to ensure you are familiar with the authorities granted and any conditions of approval.	5/28/2021