

RECEIVED: 11/30/21	REVIEWER: LRL	TYPE: NSL	APP NO: pLEL2134742450
--------------------	---------------	-----------	------------------------

ABOVE THIS TABLE FOR OCD DIVISION USE ONLY

NEW MEXICO OIL CONSERVATION DIVISION
 - Geological & Engineering Bureau -
 1220 South St. Francis Drive, Santa Fe, NM 87505

**ADMINISTRATIVE APPLICATION CHECKLIST**

THIS CHECKLIST IS MANDATORY FOR ALL ADMINISTRATIVE APPLICATIONS FOR EXCEPTIONS TO DIVISION RULES AND REGULATIONS WHICH REQUIRE PROCESSING AT THE DIVISION LEVEL IN SANTA FE

Applicant: Vision Energy Group LLC **OGRID Number:** 280962
Well Name: Navajo 18 #61 **API:** 30-045-35572
Pool: Hogback Dakota **Pool Code:** 32680

SUBMIT ACCURATE AND COMPLETE INFORMATION REQUIRED TO PROCESS THE TYPE OF APPLICATION INDICATED BELOW

1) TYPE OF APPLICATION: Check those which apply for [A]

A. Location - Spacing Unit - Simultaneous Dedication

☒ NSL ☐ NSP (PROJECT AREA) ☐ NSP (PRORATION UNIT) ☐ SD

B. Check one only for [I] or [II]

[I] Commingling - Storage - Measurement

☐ DHC ☐ CTB ☐ PLC ☐ PC ☐ OLS ☐ OLM

[II] Injection - Disposal - Pressure Increase - Enhanced Oil Recovery

☐ WFX ☐ PMX ☐ SWD ☐ IPI ☐ EOR ☐ PPR

2) NOTIFICATION REQUIRED TO: Check those which apply.

- A. ☐ Offset operators or lease holders
 B. ☒ Royalty, overriding royalty owners, revenue owners
 C. ☐ Application requires published notice
 D. ☐ Notification and/or concurrent approval by SLO
 E. ☐ Notification and/or concurrent approval by BLM
 F. ☐ Surface owner
 G. ☒ For all of the above, proof of notification or publication is attached, and/or,
 H. ☐ No notice required

FOR OCD ONLY

- ☐ Notice Complete
☐ Application Content Complete

3) CERTIFICATION: I hereby certify that the information submitted with this application for administrative approval is **accurate** and **complete** to the best of my knowledge. I also understand that **no action** will be taken on this application until the required information and notifications are submitted to the Division.

Note: Statement must be completed by an individual with managerial and/or supervisory capacity.

Brian Wood

Print or Type Name

Signature

11-29-21

Date

505 466-8120

Phone Number

brian@permitswest.com

e-mail Address

1625 N. French Dr., Hobbs, NM 88240
Phone (505)393-6161 Fax (505)393-0720
District II

811 S. First St., Artesia, NM 88210
Phone (505)748-1283 Fax (505)748-9720
District III

1000 Rio Brazos Rd., Aztec, NM 87410
Phone (505)354-6178 Fax (505)354-6170
District IV

1220 S. St. Francis Dr., Santa Fe, NM 87505
Phone (505)476-3460 Fax (505)476-3462

Energy, Minerals & Mining Resources Department

OIL CONSERVATION DIVISION

1220 South St. Francis Dr.
Santa Fe, NM 87505

Form C - 102

Revised August 1, 2011

Submit one copy to appropriate
District Office

RECEIVED

JUL 02 2014

AMENDED REPORT

WELL LOCATION AND ACREAGE DEDICATION PLAT

¹ API Number 30-045- 35572		² Pool Code 32680	³ Field Name Hogback-Dakota management	
⁴ Property Code 310164	⁵ Property Name Navajo 18		⁶ Well Number 61	
⁷ OGRID No. 280962	⁸ Operator Name Vision Energy Group LLC		⁹ Elevation 5052'	

¹⁰ Surface Location

UL or Lot	Section	Township	Range	Lot Idn.	Feet from the	North/South line	Feet from the	East/West line	County
M	7	29 N.	16 W.		777'	SOUTH	1256'	WEST	SAN JUAN

¹¹ Bottom Hole Location If Different From Surface

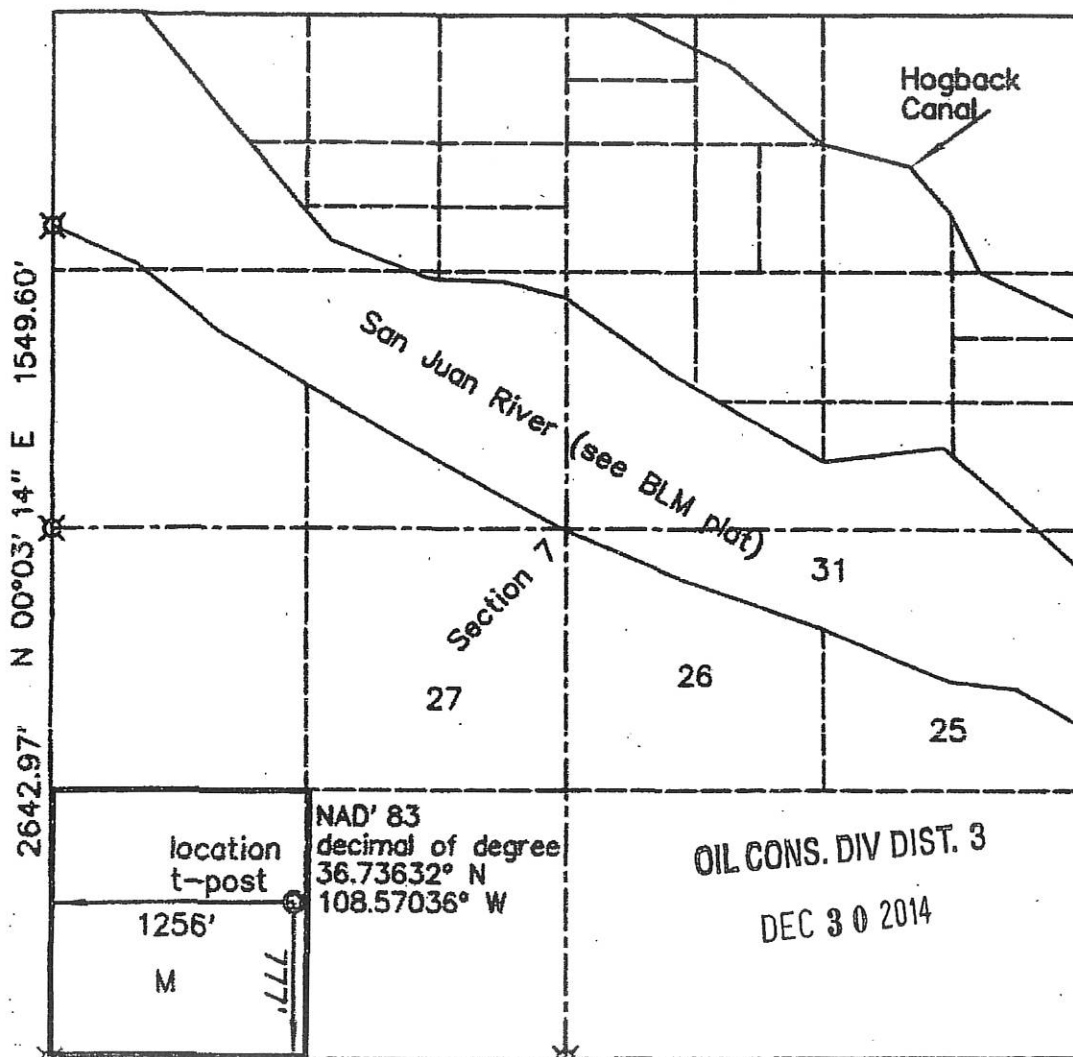
UL or Lot	Section	Township	Range	Lot Idn.	Feet from the	North/South line	Feet from the	East/West line	County

¹² Dedicated Acres 40	¹³ Joint or Infill	¹⁴ Consolidation Code	¹⁵ Order No.
-------------------------------------	-------------------------------	----------------------------------	-------------------------

No allowable will assigned to this completion until all interests have been consolidated or a non standard unit has been approved by the division.

N 89°59' 57" W 5281.71' **

☒ BLM/GLO monument
* from 2008 BLM
** calculated



17 OPERATOR CERTIFICATION	
I hereby certify that the information contained herein is true and complete to the best of my knowledge and belief, and that this organization either owns a working interest or undivided mineral interest in the land including the bottom hole location or has the right to drill this well on this location pursuant to a contract with or owner of a mineral interest or working interest or to a voluntary pool agreement or a compulsory pooling order in a well completed by the division.	
Signature Brian Wood	Date 2-28-14
Printed Name brian@permitswest.com	
E-mail Address	
SURVEYOR CERTIFICATION	
I hereby certify that the well location shown on this plat was plotted from field notes of actual surveys made by me or under my supervision, and that the same is true and correct to the best of my belief.	
11/25/2013	
Date of Survey	
Signature and seal of Professional Surveyor	
Certificate Number 6844	



November 29, 2021

Steven Prince
Navajo Nation Minerals Dept.
P. O. Box 1910
Window Rock AZ 86515

Dear Steven,

As required by New Mexico Oil Conservation Division (NMOCD) Rules, I am notifying you of the following nonstandard location (NSL) for a well. This letter is a notice only. No action is needed unless you have questions or objections.

Vision Operating LLC is applying for NSL approval for its Navajo 18 #61 as a Hogback Dakota oil well. Minimum NMOCD distance for such a well is 165' from the quarter-quarter line. The well is 101' further east than is standard (see attached application) for the Hogback Dakota pool. Thus, it is a nonstandard location.

Well Name: Navajo 18 #61

TVD: 736'

MD: 736'

Proposed NSL Zone: Dakota

NSL Acreage Dedication: 40.00 acres (SWSW Sec. 7, T. 29 N., R. 16 W., San Juan County, NM)
on Navajo Tribal lease I-89-IND-58

Well Location: 777' FSL & 1256' FWL 7-29n-16w (7 air miles SE of Shiprock, NM)

Applicant Name: Vision Operating LLC (337) 534-8686

Applicant's Address: 5750 Johnston St., Suite 103, Lafayette LA 70503

Submittal Information: Application for a nonstandard location will be filed with the NM Oil Conservation Division (NMOCD). If you have an objection, then it must be filed in writing within 20 days from the date the NMOCD receives the application. The New Mexico Oil Conservation Division address is 1220 South St. Francis Dr. Santa Fe, NM 87505. Their Engineering Bureau phone number is (505) 476-3441. E-mail address is ocd.engineer@state.nm.us.

Please call me if you have any questions.

Sincerely,

Brian Wood

AFFECTED PARTIES TABLE

TYPE	AFFECTED PARTY	LOCATION	DATE LETTER SENT	MAIL TRACKING NUMBER
Lessor	Navajo Nation	SESW 7-29n-16w	12/29/21	7020 1810 0000 3948 5358
Dakota operator	Vision	SESW 7-29n-16w	N/A	N/A

QUIK SEND
7 AVENIDA VISTA GRANDE STE B7
SANTA FE, NM 87508
505-466-4604

USPS First Class Mail 8.57
Track #: 70201810000039485358
Ret Rcpt: 9590940260980125928024
NAVAJO MIN DEPT

SUBTOTAL 8.57
TAX 0.00
TOTAL 8.57
TEND American Expres 8.57

Total shipments: 0
Brian Wood: PERMITS WEST INC.

#95435 11/29/2021
Workstation: 0 - ISLAND1 01:11 PM

Signature _____

Thank you for your business

U.S. Postal Service™
CERTIFIED MAIL® RECEIPT
Domestic Mail Only

For delivery information, visit our website at www.usps.com.

OFFICIAL USE

Postage
\$
Total Postage and Fees
\$

Extra Services & Fees (check box, add fee as appropriate)

<input type="checkbox"/> Return Receipt (hardcopy)	\$
<input type="checkbox"/> Return Receipt (electronic)	\$
<input type="checkbox"/> Certified Mail Restricted Delivery	\$
<input type="checkbox"/> Adult Signature Required	\$
<input type="checkbox"/> Adult Signature Restricted Delivery	\$

Sent To
Street and Apt. No., or P.O. Box No. Minerals
City, State, ZIP+4® Window Rock

PS Form 3800, April 2015 PSN 7530-02-000-9047 See Reverse for Instructions

7020 1810 0000 3948 5358



November 29, 2021

Leonard Lowe
Engineering Bureau
NM Oil Conservation Division
1220 S. St. Francis Dr.
Santa Fe NM 87505

Dear Leonard,

On behalf of Vision Energy Group LLC (OGRID 280962), I am requesting approval of a nonstandard location (NSL) for its existing Navajo 18 #61 vertical oil well in San Juan County. The well is 101' too far east to be standard for the Hogback Dakota Pool. Approval of the NSL application will prevent waste.

Encroachment is toward the interior of 4,800-acre Navajo Tribal lease I-89-IND-58 and toward the exterior of the quarter-quarter (SWSW 7-29n-16w). The well is NSL because it is on the top of the Dakota structure.

Moving west would make the well NSL in relation to the USG Section 18 #57 well (30-045-20796). That well is 327' southwest. R-3296 stipulates a minimum of 300' between wells. Moving east into the SESW Section 7 would move down structure and too close to a house. All 8 bordering or cornering quarter-quarters are part of the same Vision lease. All active wells on the lease are Vision operated.

Affected land is all part of the same Tribal lease operated by Vision. Closest lease boundary is 1863' north. The Vision operated lease has identical interests inside and outside the respective quarter-quarters.

Spacing Unit = SWSW 7-29n-16w

Spacing Unit acreage = 40.00

SHL = 777' FSL & 1256' FWL 7-29n-16w (UL = M)

BHL = 777' FSL & 1256' FWL 7-29n-16w (UL = M)

Pool = Hogback Dakota

Pool Code = 32680

Well Type = oil

Hearing Status = none requested to date

Waiver Status = none

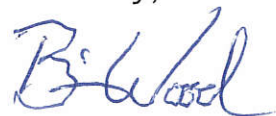
Affected Parties = yes

Area of Encroachment = SESW 7-29n-16w (UL = N)

Defining Well: N/A

Please call (505 466-8120) or e-mail (brian@permitswest.com) me if you have any questions.

Sincerely,

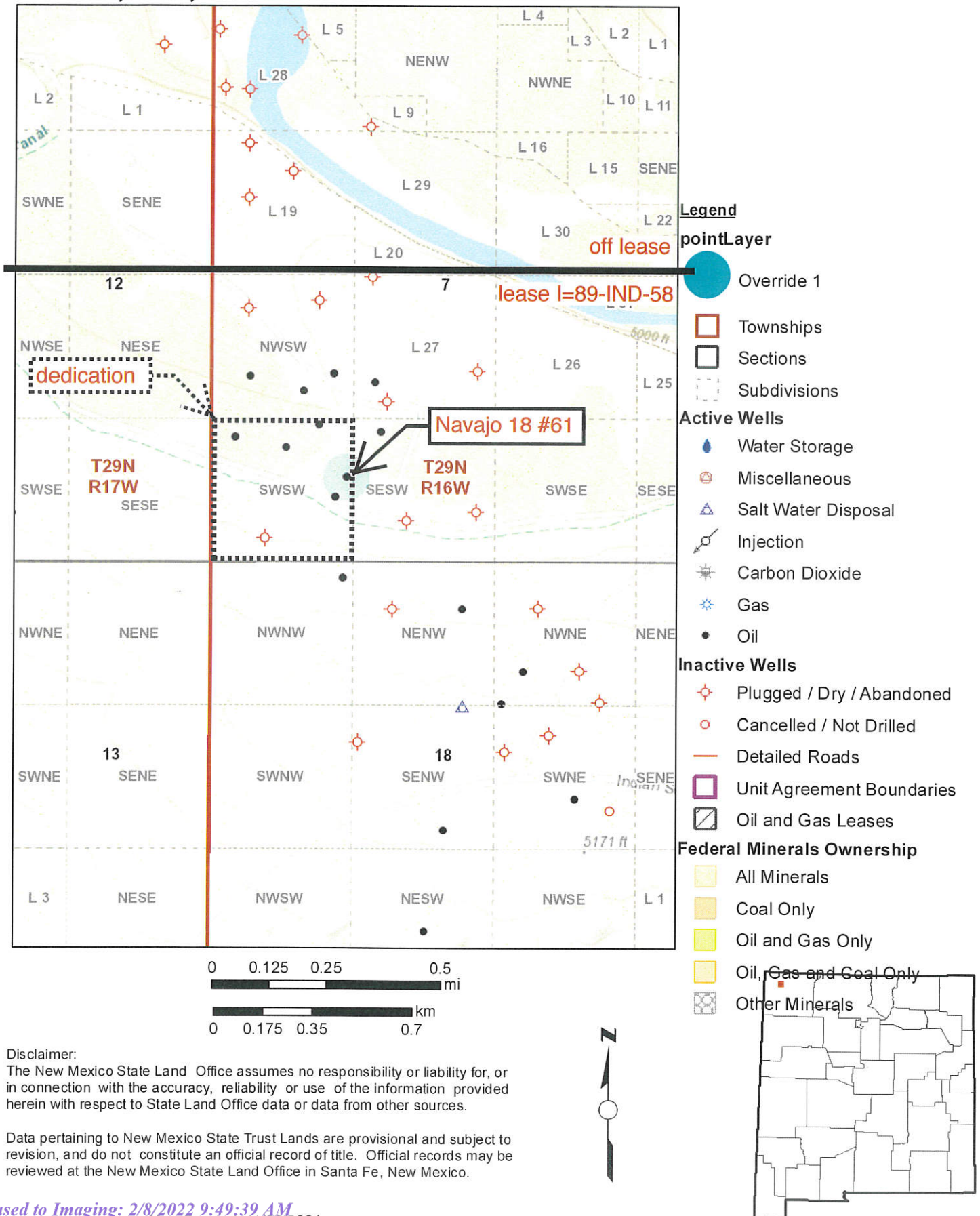


Brian Wood



New Mexico State Land Office

Oil, Gas, and Minerals Leases and Wells



District I
1625 N. French Dr., Hobbs, NM 88240
Phone:(575) 393-6161 Fax:(575) 393-0720
District II
811 S. First St., Artesia, NM 88210
Phone:(575) 748-1283 Fax:(575) 748-9720
District III
1000 Rio Brazos Rd., Aztec, NM 87410
Phone:(505) 334-6178 Fax:(505) 334-6170
District IV
1220 S. St Francis Dr., Santa Fe, NM 87505
Phone:(505) 476-3470 Fax:(505) 476-3462

State of New Mexico
Energy, Minerals and Natural Resources
Oil Conservation Division
1220 S. St Francis Dr.
Santa Fe, NM 87505

CONDITIONS

Action 64137

CONDITIONS

Operator: VISION ENERGY GROUP LLC 5600 North May Avenue Oklahoma City, OK 73112	OGRID: 280962
	Action Number: 64137
	Action Type: [UF-NSL] Non-Standard Location (NSL)

CONDITIONS

Created By	Condition	Condition Date
Ilowe	None	12/13/2021