

RECEIVED: 05/20/22	REVIEWER: LRL	TYPE: NSP	APP NO: pLEL2214336267
--------------------	---------------	-----------	------------------------

ABOVE THIS TABLE FOR OCD DIVISION USE ONLY

NEW MEXICO OIL CONSERVATION DIVISION
- Geological & Engineering Bureau -
1220 South St. Francis Drive, Santa Fe, NM 87505

**ADMINISTRATIVE APPLICATION CHECKLIST**

THIS CHECKLIST IS MANDATORY FOR ALL ADMINISTRATIVE APPLICATIONS FOR EXCEPTIONS TO DIVISION RULES AND REGULATIONS WHICH REQUIRE PROCESSING AT THE DIVISION LEVEL IN SANTA FE

Applicant: EOG Resources Inc. OGRID Number: 7377
Well Name: Appaloosa 18 Fed Com multiple wells API: Appaloosa- Multiple
Pool: Bobcat Draw, Upper Wolfcamp Pool Code: 98094

SUBMIT ACCURATE AND COMPLETE INFORMATION REQUIRED TO PROCESS THE TYPE OF APPLICATION INDICATED BELOW

- 1) **TYPE OF APPLICATION:** Check those which apply for [A]
- A. Location – Spacing Unit – Simultaneous Dedication
☐ NSL ☐ NSP (PROJECT AREA) ☒ NSP (PRORATION UNIT) ☐ SD
- B. Check one only for [I] or [II]
- [I] Commingling – Storage – Measurement
☐ DHC ☐ CTB ☐ PLC ☐ PC ☐ OLS ☐ OLM
- [II] Injection – Disposal – Pressure Increase – Enhanced Oil Recovery
☐ WFX ☐ PMX ☐ SWD ☐ IPI ☐ EOR ☐ PPR
- 2) **NOTIFICATION REQUIRED TO:** Check those which apply.
- A. ☒ Offset operators or lease holders
B. ☒ Royalty, overriding royalty owners, revenue owners
C. ☐ Application requires published notice
D. ☒ Notification and/or concurrent approval by SLO
E. ☒ Notification and/or concurrent approval by BLM
F. ☐ Surface owner
G. ☒ For all of the above, proof of notification or publication is attached, and/or,
H. ☐ No notice required

FOR OCD ONLY

- ☐ Notice Complete
☐ Application Content Complete

- 3) **CERTIFICATION:** I hereby certify that the information submitted with this application for administrative approval is **accurate** and **complete** to the best of my knowledge. I also understand that **no action** will be taken on this application until the required information and notifications are submitted to the Division.

Note: Statement must be completed by an individual with managerial and/or supervisory capacity.

Jordan Kessler

Print or Type Name

Jordan Kessler

Signature

Digitally signed by Jordan Kessler
Date: 2022.05.20 13:03:56 -06'00'

5/18/22

Date

432 488 6108

Phone Number

jordan_kessler@eogresources.com

e-mail Address



Jordan Lee Kessler
Phone: (432) 488-6108
Email: jordan_kessler@eogresources.com

May 17, 2022

VIA ONLINE FILING

Adrienne Sandoval, Director
Oil Conservation Division
New Mexico Department of Energy, Minerals, and Natural Resources
1220 South St. Francis Drive
Santa Fe, New Mexico 87505

Re: Application of EOG Resources, Inc. for administrative approval of a 957.71-acre non-standard horizontal spacing unit in the Bobcat Draw; Upper Wolfcamp Pool (98094) comprised of the S/2 of Section 7 and All of Section 18, Township 25 South, Range 34 East, NMPM, Lea County, New Mexico.

Dear Director Sandoval,

Pursuant to 19.15.16.15(B)(5) NMAC, EOG Resources, Inc. ("EOG") (OGRID No. 7377) seeks administrative approval of a non-standard 957.71 acre horizontal spacing unit comprised of the S/2 of Section 7 and all of Section 18, Township 25 South, Range 34 East, NMPM, Lea County, New Mexico. The proposed non-standard spacing unit will be dedicated to the following wells:

- Appaloosa 18 Fed Com No. 701H (API No. 30-025-49383) (drilled)
- Appaloosa 18 Fed Com No. 702H (API No. 30-025-49384) (drilled)
- Appaloosa 18 Fed Com No. 703H (API No. 30-025-49473) (drilled)
- Appaloosa 18 Fed Com No. 704H (API No. 30-025-49385) (drilled)
- Appaloosa 18 Fed Com No. 705H (API No. 30-025-49845)
- Appaloosa 18 Fed Com No. 706H (API No. 30-025-49828)
- Appaloosa 18 Fed Com No. 707H (API No. 30-025-49485)
- Appaloosa 18 Fed Com No. 708H (API No. 30-025-49905)
- Appaloosa 18 Fed Com No. 721H (API No. 30-025-49486) (drilled)
- Appaloosa 18 Fed Com No. 722H (API No. 30-025-49487) (drilled)
- Appaloosa 18 Fed Com No. 723H (API No. 30-025-49488) (drilled)
- Appaloosa 18 Fed Com No. 726H (API No. 30-025-49846)

The Division has placed all wells into the Bobcat Draw; Upper Wolfcamp Pool (98094). As indicated above, the wells located in the W/2 of the proposed non-standard spacing unit have been drilled and are producing. The wells in the E/2 of the proposed non-standard spacing unit have not

yet been drilled. The acreage included in the non-standard spacing unit will be the subject of a single Communitization Agreement.

EOG seeks administrative approval of a non-standard spacing unit to develop the acreage as a single communitized area. Doing so will allow EOG to efficiently locate surface facilities, reduce surface disturbance, consolidate roads, tanks and pipelines, and promote effective well spacing, thereby promoting conservation and preventing waste. A single surface facility will also reduce emissions from multiple tank batteries. Division Rules contemplate and encourage oil and gas development, where possible, in enlarged areas of common ownership to minimize surface disturbance and to promote efficient well spacing, *see*, e.g., 19.15.16.7.P NMAC; 19.15.16.15.B(8) NMAC; 19.15.16.15.C(7) NMAC, and authorize administrative approval of such a request, *see* 19.15.16.15(B)(5) NMAC.

Exhibit A is a map showing the proposed non-standard spacing unit, the subject leases, and the wells (both drilled and proposed).

Exhibit B is a copy of the Well Location and Acreage Dedication Plat (C-102) for each of the wells within the proposed non-standard spacing unit.

Exhibit C is a lease map showing the notice tracts for the proposed non-standard spacing unit.

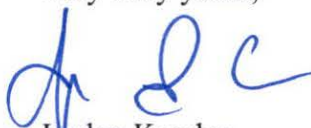
Exhibit D is a cross section exhibit showing the two Wolfcamp targets for the subject wells.

Exhibit E summarizes the cost savings and limitation of surface acreage disturbance accomplished by consolidating facilities through formation of a non-standard spacing unit.

Exhibit F is a list of parties affected by this application. Affected parties were provided a copy of the application with all attachments by certified mail, along with notice that any objection must be filed in writing with the Division within 20 days from the date the Division receives the application. Royalty owners, including (BLM and SLO) were provided a copy of the application. A copy of the notice letter, tracking information, and proof of mailing is included in **Exhibit G**.

Thank you for your attention to this matter.

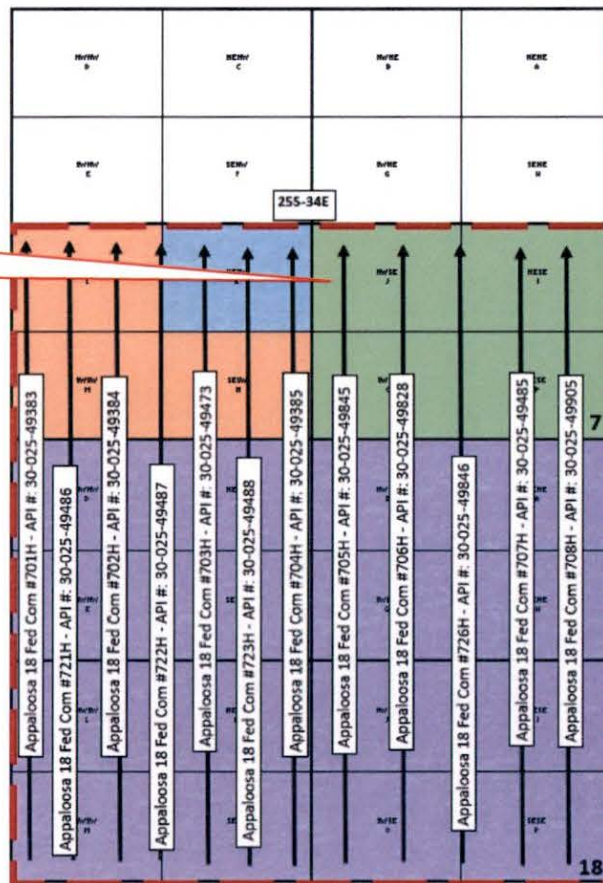
Very truly yours,

A handwritten signature in blue ink, appearing to read 'Jordan Kessler', is written over the typed name.

Jordan Kessler
Senior Regulatory Advisor

Proposed Non-Standard Horizontal Spacing Unit Appaloosa 18 Fed Com: S2 of Sec. 7 & All of Sec. 18-25S-34E Well Summary

705H will be closer than 330' from the center of section



Appaloosa 18 Fed Com

S/2 of Section 7 & ALL of Section 18, T25S-R34E,
Lea County

- 0009831/000
ST NM E-1924-2
40 gross acres
(state)
- 0087134/000
USA NMNM-108500
119.15 gross acres
(federal)
- 0087132/000
USA NMNM-108501
160 gross acres
(federal)
- 0085006/000
USA NMNM-24490
638.56 gross acres
(federal)
- Non Standard Spacing Unit Boundaries
957.71 acres:
917.71 fed acres & 40 state acres

Exhibit A

District I
1625 N. French Dr., Hobbs, NM 88240
Phone: (575) 393-6161 Fax: (575) 393-0720
District II
811 S. First St., Artesia, NM 88210
Phone: (575) 748-1283 Fax: (575) 748-9720
District III
1000 Rio Brazos Road, Aztec, NM 87410
Phone: (505) 334-6178 Fax: (505) 334-6170
District IV
1220 S. St. Francis Dr., Santa Fe, NM 87505
Phone: (505) 476-3460 Fax: (505) 476-3462

State of New Mexico
Energy, Minerals & Natural Resources
Department
OIL CONSERVATION DIVISION
1220 South St. Francis Dr.
Santa Fe, NM 87505

FORM C-102

Revised August 1, 2011

Submit one copy to appropriate

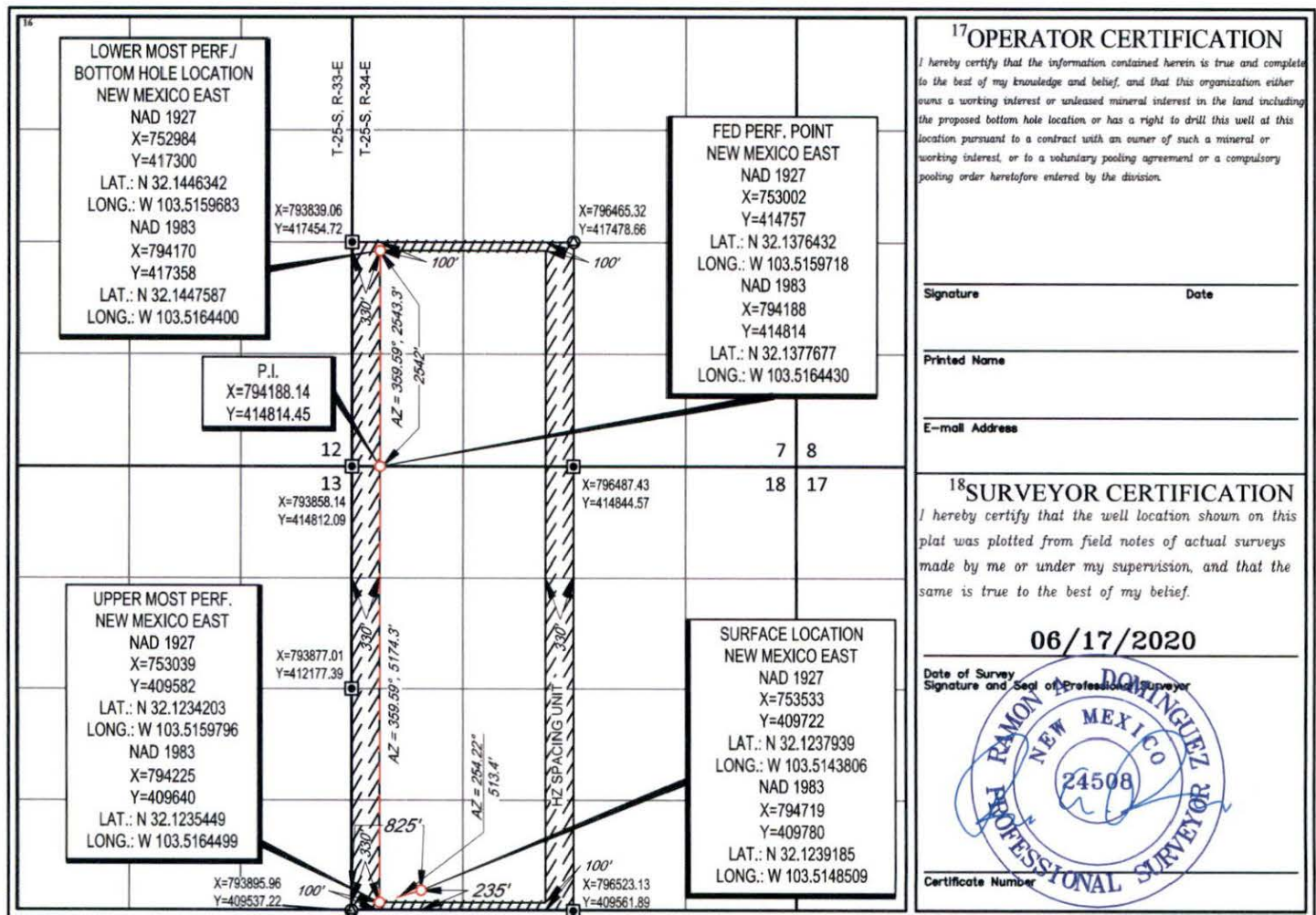
District Office

☐ AMENDED REPORT

WELL LOCATION AND ACREAGE DEDICATION PLAT

¹ API Number 30-025-		² Pool Code		³ Pool Name	
⁴ Property Code		⁵ Property Name APPALOOSA 18 FED COM			⁶ Well Number 701H
⁷ OGRID No. 7377		⁸ Operator Name EOG RESOURCES, INC.			⁹ Elevation 3336'
¹⁰ Surface Location					
UL or lot no. 4	Section 18	Township 25-S	Range 34-E	Lot Idn -	Feet from the 235'
		North/South line SOUTH		Feet from the 825'	East/West line WEST
				County LEA	
¹¹ Bottom Hole Location If Different From Surface					
UL or lot no. 3	Section 7	Township 25-S	Range 34-E	Lot Idn -	Feet from the 2542'
		North/South line SOUTH		Feet from the 330'	East/West line WEST
				County LEA	
¹² Dedicated Acres 477.71		¹³ Joint or Infill		¹⁴ Consolidation Code	
				¹⁵ Order No.	

No allowable will be assigned to this completion until all interests have been consolidated or a non-standard unit has been approved by the division.



District I
1625 N. French Dr., Hobbs, NM 88240
Phone: (575) 393-6161 Fax: (575) 393-0720
District II
811 S. First St., Artesia, NM 88210
Phone: (575) 748-1283 Fax: (575) 748-9720
District III
1000 Rio Brazos Road, Aztec, NM 87410
Phone: (505) 334-6178 Fax: (505) 334-6170
District IV
1220 S. St. Francis Dr., Santa Fe, NM 87505
Phone: (505) 476-3460 Fax: (505) 476-3462

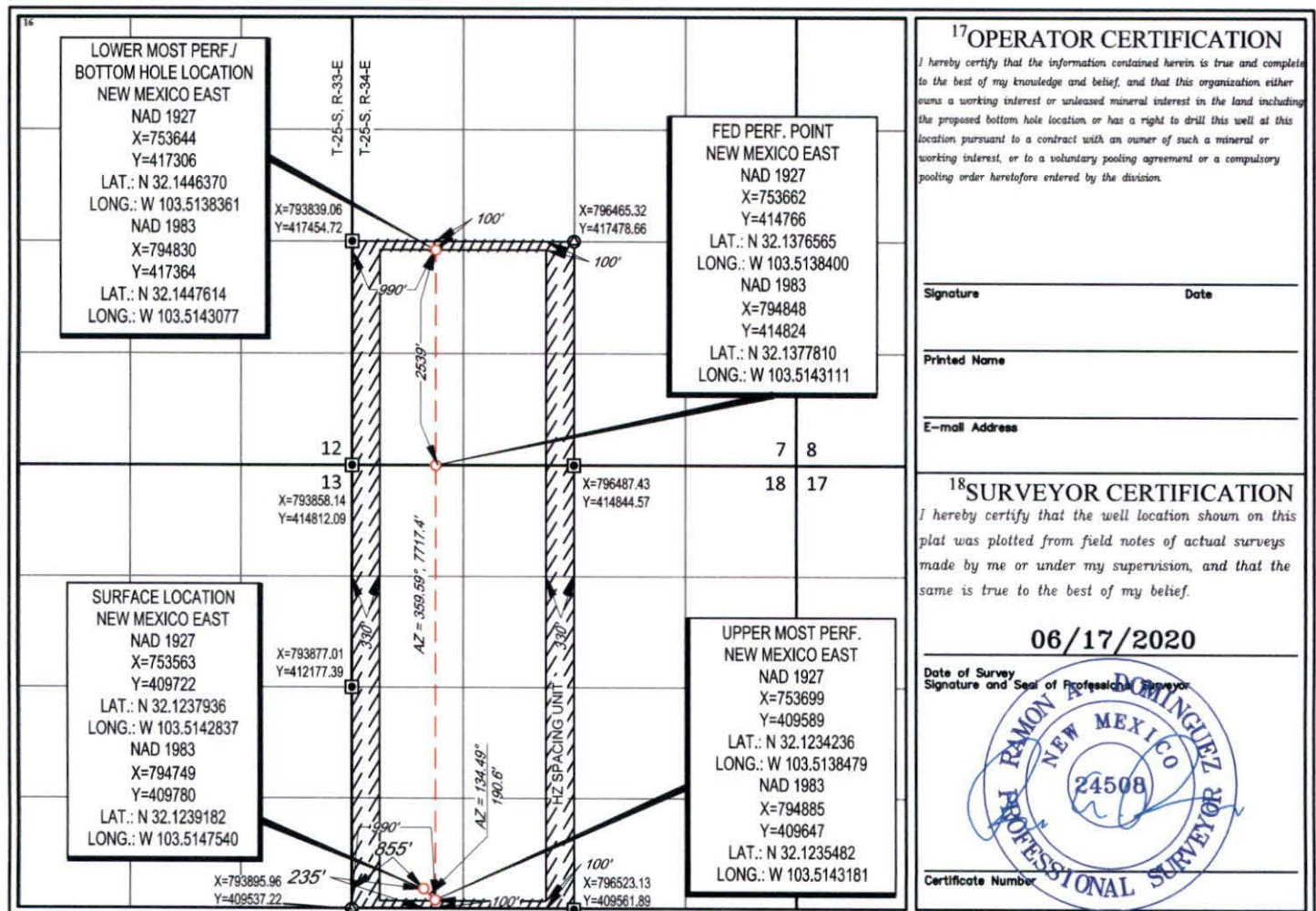
State of New Mexico
Energy, Minerals & Natural Resources
Department
OIL CONSERVATION DIVISION
1220 South St. Francis Dr.
Santa Fe, NM 87505

FORM C-102
Revised August 1, 2011
Submit one copy to appropriate
District Office
☐ AMENDED REPORT

WELL LOCATION AND ACREAGE DEDICATION PLAT

¹ API Number 30-025-		² Pool Code		³ Pool Name	
⁴ Property Code		⁵ Property Name APPALOOSA 18 FED COM			
⁷ OGRID No. 7377		⁸ Operator Name EOG RESOURCES, INC.			
		⁶ Well Number 702H			
		⁹ Elevation 3336'			
¹⁰ Surface Location					
UL or lot no. 4	Section 18	Township 25-S	Range 34-E	Lot Idn -	Feet from the 235'
		North/South line SOUTH		Feet from the 855'	East/West line WEST
				County LEA	
¹¹ Bottom Hole Location If Different From Surface					
UL or lot no. 3	Section 7	Township 25-S	Range 34-E	Lot Idn -	Feet from the 2539'
		North/South line SOUTH		Feet from the 990'	East/West line WEST
				County LEA	
¹² Dedicated Acres 477.71		¹³ Joint or Infill		¹⁴ Consolidation Code	
				¹⁵ Order No.	

No allowable will be assigned to this completion until all interests have been consolidated or a non-standard unit has been approved by the division.



District I
1625 N. French Dr., Hobbs, NM 88240
Phone: (575) 393-6161 Fax: (575) 393-0720
District II
811 S. First St., Artesia, NM 88210
Phone: (575) 748-1283 Fax: (575) 748-9720
District III
1000 Rio Brazos Road, Aztec, NM 87410
Phone: (505) 334-6178 Fax: (505) 334-6170
District IV
1220 S. St. Francis Dr., Santa Fe, NM 87505
Phone: (505) 476-3460 Fax: (505) 476-3462

State of New Mexico
Energy, Minerals & Natural Resources
Department
OIL CONSERVATION DIVISION
1220 South St. Francis Dr.
Santa Fe, NM 87505

FORM C-102

Revised August 1, 2011

Submit one copy to appropriate

District Office

☐ AMENDED REPORT

WELL LOCATION AND ACREAGE DEDICATION PLAT

¹ API Number 30-025-	² Pool Code	³ Pool Name
⁴ Property Code	⁵ Property Name APPALOOSA 18 FED COM	⁶ Well Number 703H
⁷ OGRID No. 7377	⁸ Operator Name EOG RESOURCES, INC.	⁹ Elevation 3338'

¹⁰Surface Location

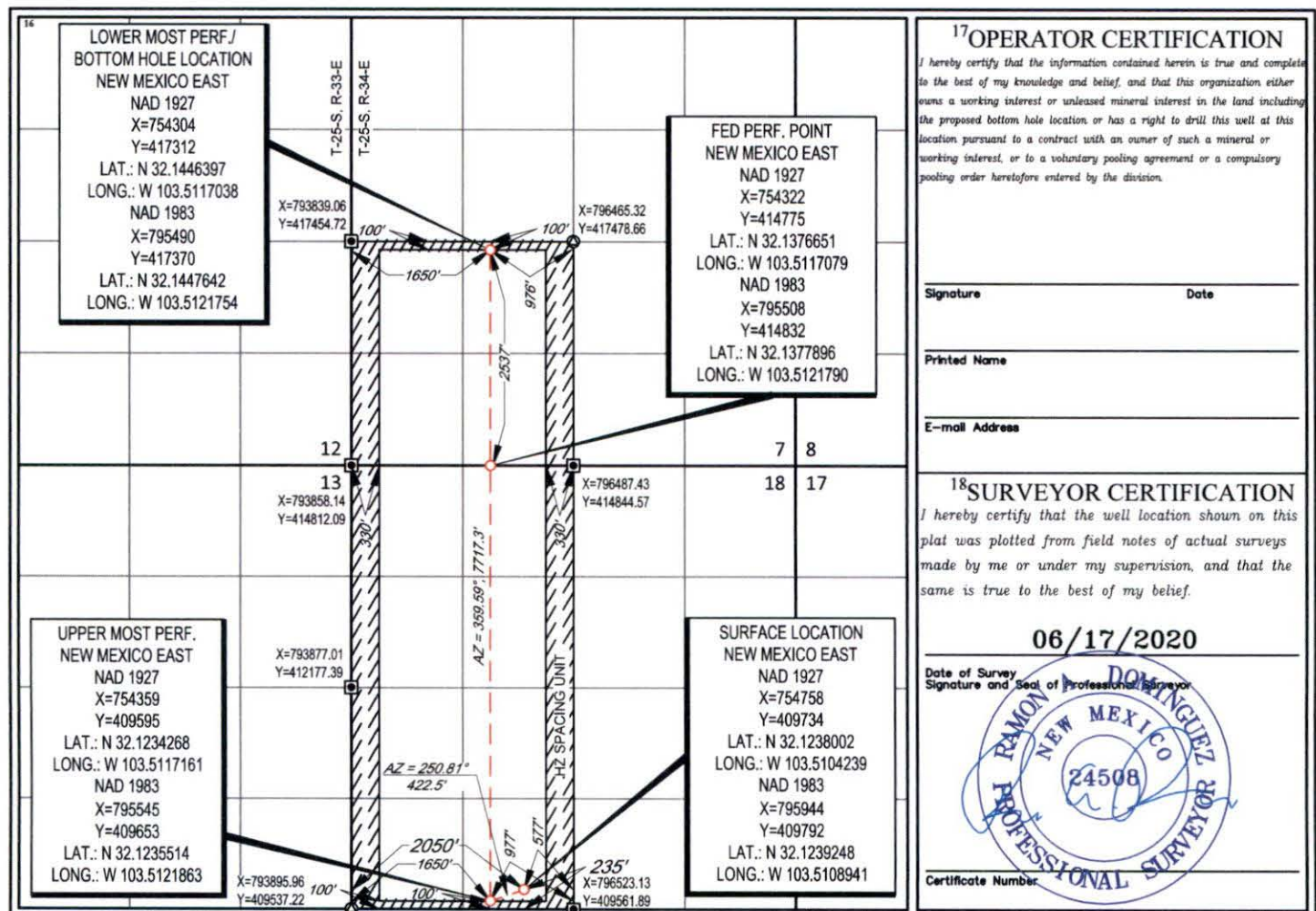
UL or lot no.	Section	Township	Range	Lot Idn	Feet from the	North/South line	Feet from the	East/West line	County
N	18	25-S	34-E	-	235'	SOUTH	2050'	WEST	LEA

¹¹Bottom Hole Location If Different From Surface

UL or lot no.	Section	Township	Range	Lot Idn	Feet from the	North/South line	Feet from the	East/West line	County
K	7	25-S	34-E	-	2537'	SOUTH	1650'	WEST	LEA

¹² Dedicated Acres 477.71	¹³ Joint or Infill	¹⁴ Consolidation Code	¹⁵ Order No.
--	-------------------------------	----------------------------------	-------------------------

No allowable will be assigned to this completion until all interests have been consolidated or a non-standard unit has been approved by the division.



S:\SURVEY\EOG_MIDLAND\APPALOOSA_18_FED_COM\FINAL_PRODUCTS\SILO_APPALOOSA_18_FC_703H.DWG 8/19/2020 10:12:06 AM bgregory

District I
1625 N. French Dr., Hobbs, NM 88240
Phone: (575) 393-6161 Fax: (575) 393-0720
District II
811 S. First St., Artesia, NM 88210
Phone: (575) 748-1283 Fax: (575) 748-9720
District III
1000 Rio Brazos Road, Aztec, NM 87410
Phone: (505) 334-6178 Fax: (505) 334-6170
District IV
1220 S. St. Francis Dr., Santa Fe, NM 87505
Phone: (505) 476-3460 Fax: (505) 476-3462

State of New Mexico
Energy, Minerals & Natural Resources
Department
OIL CONSERVATION DIVISION
1220 South St. Francis Dr.
Santa Fe, NM 87505

FORM C-102

Revised August 1, 2011

Submit one copy to appropriate

District Office

☐ AMENDED REPORT

WELL LOCATION AND ACREAGE DEDICATION PLAT

¹ API Number 30-025-	² Pool Code	³ Pool Name
⁴ Property Code	⁵ Property Name APPALOOSA 18 FED COM	⁶ Well Number 704H
⁷ OGRID No. 7377	⁸ Operator Name EOG RESOURCES, INC.	⁹ Elevation 3337'

¹⁰Surface Location

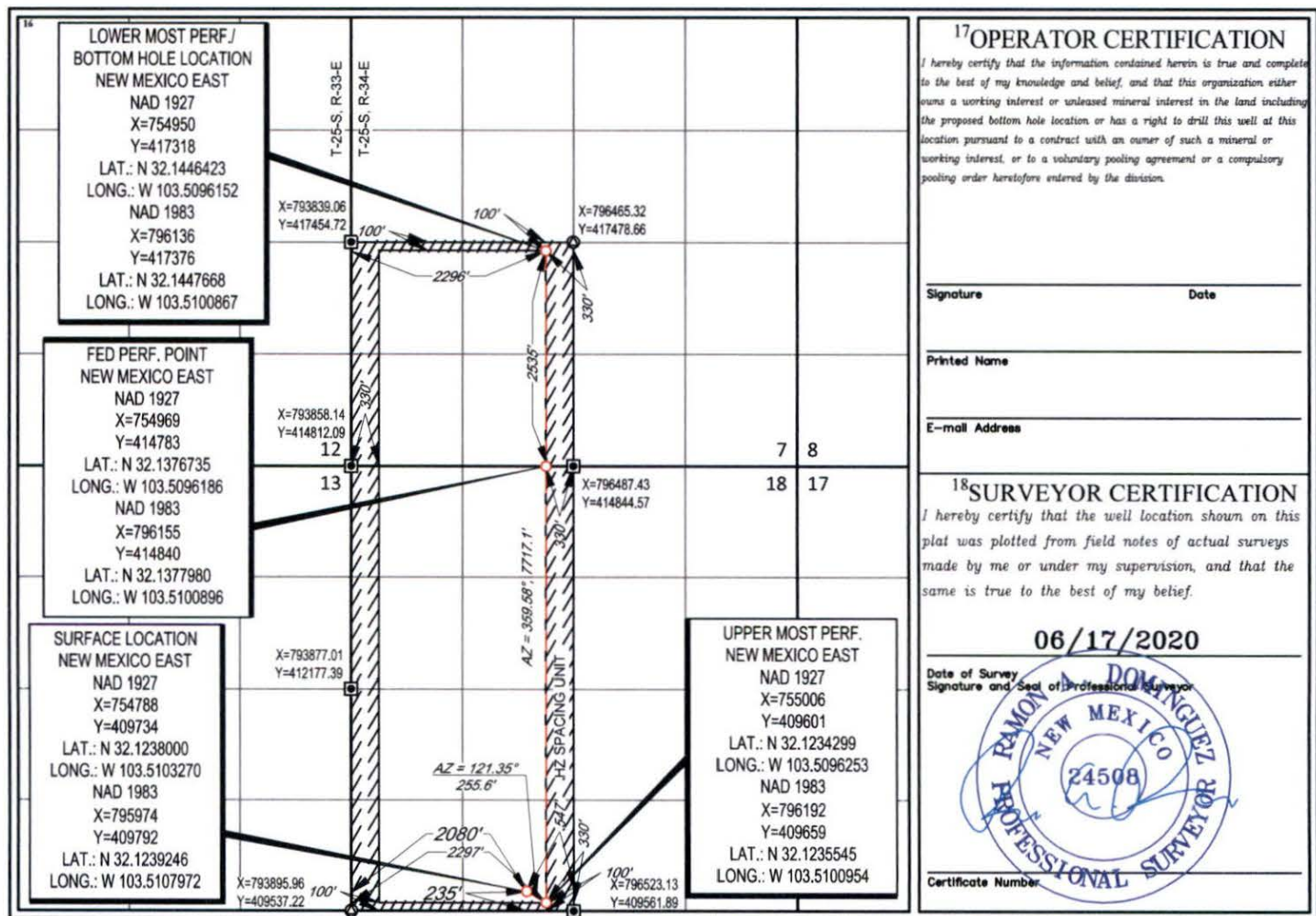
UL or lot no.	Section	Township	Range	Lot Idn	Feet from the	North/South line	Feet from the	East/West line	County
N	18	25-S	34-E	-	235'	SOUTH	2080'	WEST	LEA

¹¹Bottom Hole Location If Different From Surface

UL or lot no.	Section	Township	Range	Lot Idn	Feet from the	North/South line	Feet from the	East/West line	County
K	7	25-S	34-E	-	2535'	SOUTH	2296'	WEST	LEA

¹² Dedicated Acres 477.71	¹³ Joint or Infill	¹⁴ Consolidation Code	¹⁵ Order No.
--	-------------------------------	----------------------------------	-------------------------

No allowable will be assigned to this completion until all interests have been consolidated or a non-standard unit has been approved by the division.



District I
1625 N. French Dr., Hobbs, NM 88240
Phone: (575) 393-6161 Fax: (575) 393-0720

District II
811 S. First St., Artesia, NM 88210
Phone: (575) 748-1283 Fax: (575) 748-9720

District III
1000 Rio Brazos Road, Aztec, NM 87410
Phone: (505) 334-6178 Fax: (505) 334-6170

District IV
1220 S. St. Francis Dr., Santa Fe, NM 87505
Phone: (505) 476-3460 Fax: (505) 476-3462

State of New Mexico
Energy, Minerals & Natural Resources
Department
OIL CONSERVATION DIVISION
1220 South St. Francis Dr.
Santa Fe, NM 87505

FORM C-102

Revised August 1, 2011

Submit one copy to appropriate

District Office

☐ AMENDED REPORT**WELL LOCATION AND ACREAGE DEDICATION PLAT**

¹ API Number 30-025-	² Pool Code	³ Pool Name
⁴ Property Code	⁵ Property Name APPALOOSA 18 FED COM	⁶ Well Number 705H
⁷ OGRID No. 7377	⁸ Operator Name EOG RESOURCES, INC.	⁹ Elevation 3340'

¹⁰Surface Location

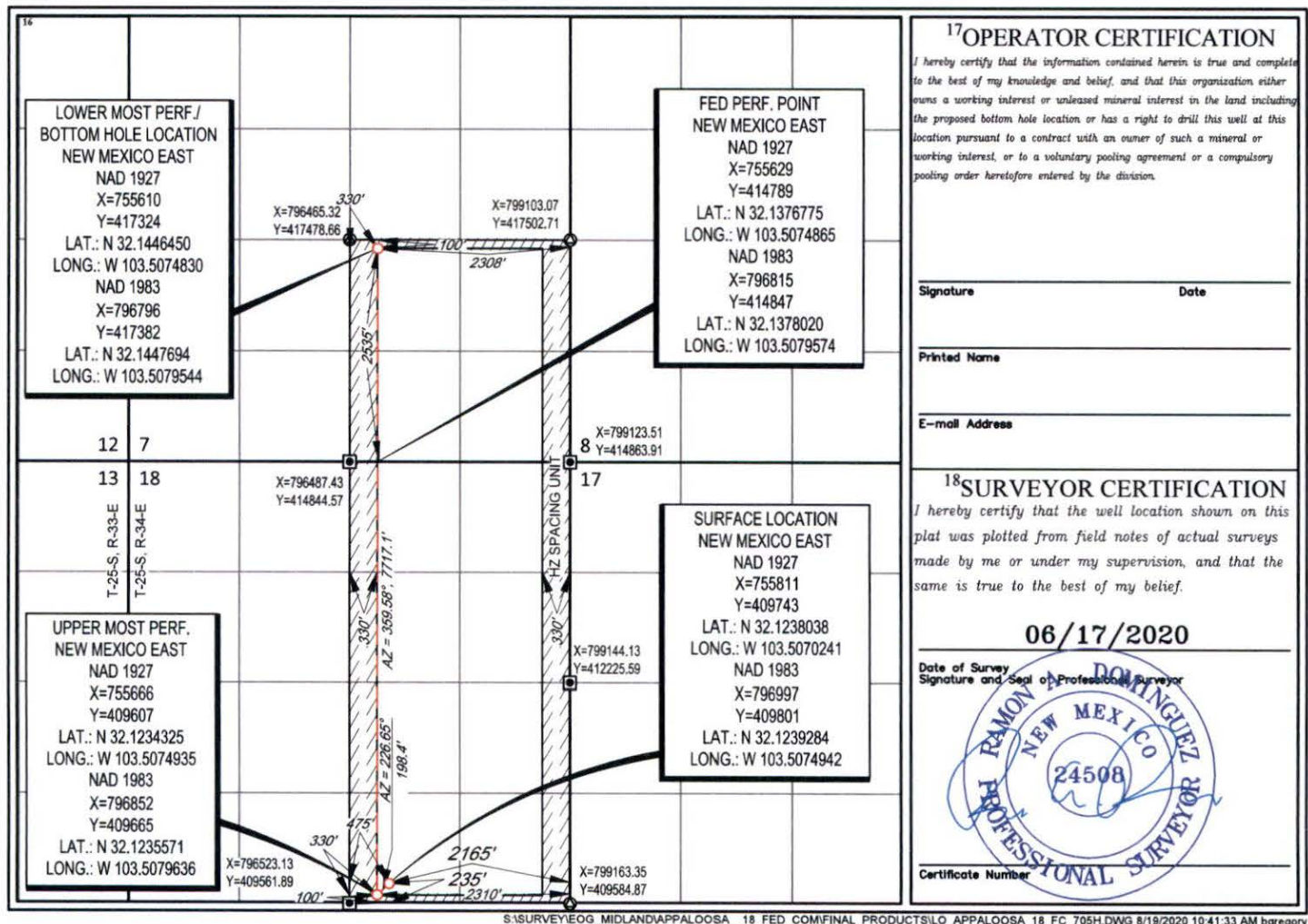
UL or lot no.	Section	Township	Range	Lot Idn	Feet from the	North/South line	Feet from the	East/West line	County
0	18	25-S	34-E	-	235'	SOUTH	2165'	EAST	LEA

¹¹Bottom Hole Location If Different From Surface

UL or lot no.	Section	Township	Range	Lot Idn	Feet from the	North/South line	Feet from the	East/West line	County
J	7	25-S	34-E	-	2535'	SOUTH	2308'	EAST	LEA

¹² Dedicated Acres 480.00	¹³ Joint or Infill	¹⁴ Consolidation Code	¹⁵ Order No.
--	-------------------------------	----------------------------------	-------------------------

No allowable will be assigned to this completion until all interests have been consolidated or a non-standard unit has been approved by the division.



District I
1625 N. French Dr., Hobbs, NM 88240
Phone: (575) 393-6161 Fax: (575) 393-0720
District II
811 S. First St., Artesia, NM 88210
Phone: (575) 748-1283 Fax: (575) 748-9720
District III
1000 Rio Brazos Road, Aztec, NM 87410
Phone: (505) 334-6178 Fax: (505) 334-6170
District IV
1220 S. St. Francis Dr., Santa Fe, NM 87505
Phone: (505) 476-3460 Fax: (505) 476-3462

State of New Mexico
Energy, Minerals & Natural Resources
Department
OIL CONSERVATION DIVISION
1220 South St. Francis Dr.
Santa Fe, NM 87505

FORM C-102

Revised August 1, 2011

Submit one copy to appropriate

District Office

☐ AMENDED REPORT

WELL LOCATION AND ACREAGE DEDICATION PLAT

¹ API Number 30-025-	² Pool Code	³ Pool Name
⁴ Property Code	⁵ Property Name APPALOOSA 18 FED COM	⁶ Well Number 706H
⁷ OGRID No. 7377	⁸ Operator Name EOG RESOURCES, INC.	⁹ Elevation 3339'

¹⁰Surface Location

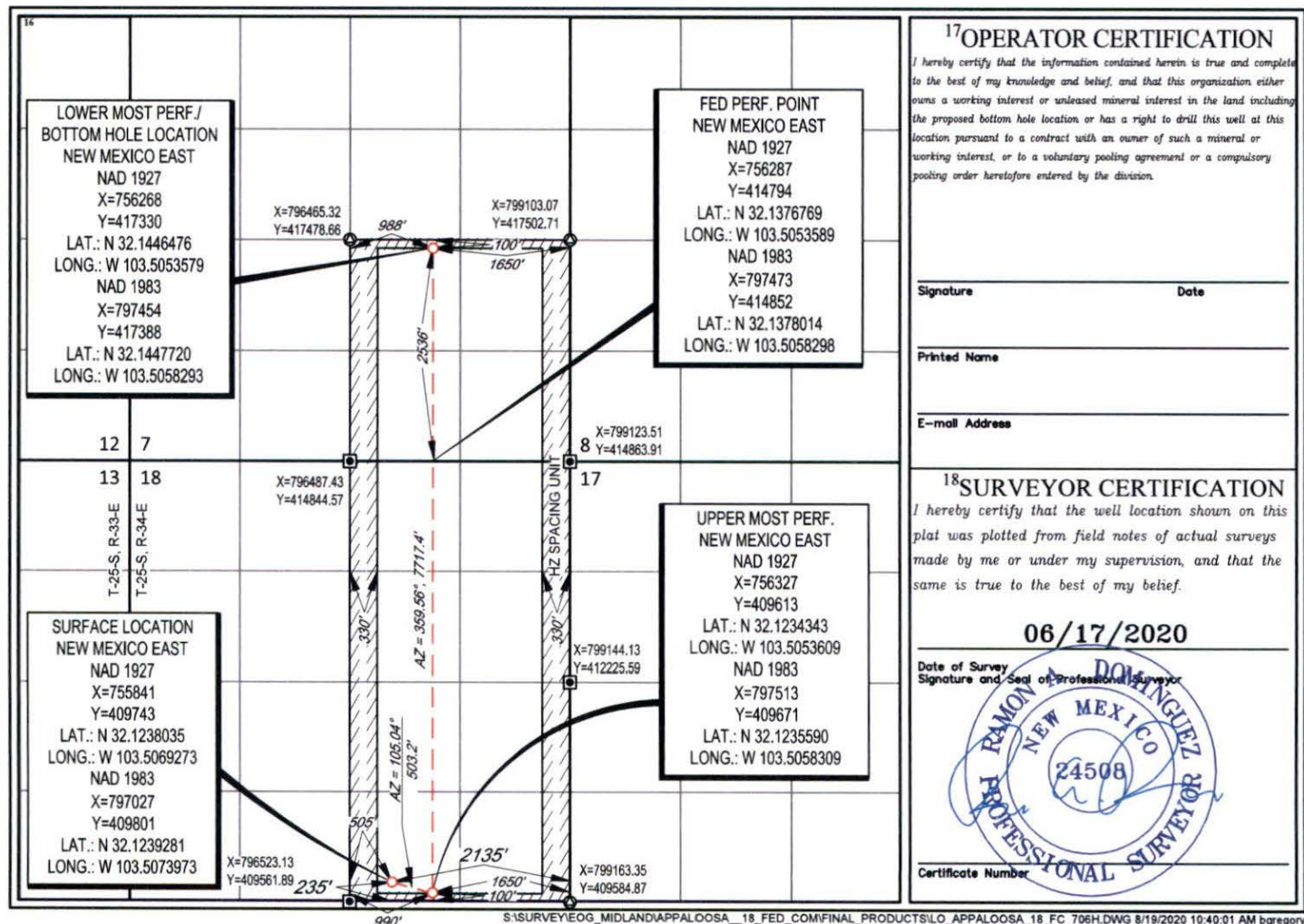
UL or lot no.	Section	Township	Range	Lot Idn	Feet from the	North/South line	Feet from the	East/West line	County
0	18	25-S	34-E	-	235'	SOUTH	2135'	EAST	LEA

¹¹Bottom Hole Location If Different From Surface

UL or lot no.	Section	Township	Range	Lot Idn	Feet from the	North/South line	Feet from the	East/West line	County
J	7	25-S	34-E	-	2536'	SOUTH	1650'	EAST	LEA

¹² Dedicated Acres 480.00	¹³ Joint or Infill	¹⁴ Consolidation Code	¹⁵ Order No.
--	-------------------------------	----------------------------------	-------------------------

No allowable will be assigned to this completion until all interests have been consolidated or a non-standard unit has been approved by the division.



District I
1625 N. French Dr., Hobbs, NM 88240
Phone: (575) 393-6161 Fax: (575) 393-0720
District II
811 S. First St., Artesia, NM 88210
Phone: (575) 748-1283 Fax: (575) 748-9720
District III
1000 Rio Brazos Road, Aztec, NM 87410
Phone: (505) 334-6178 Fax: (505) 334-6170
District IV
1220 S. St. Francis Dr., Santa Fe, NM 87505
Phone: (505) 476-3460 Fax: (505) 476-3462

State of New Mexico
Energy, Minerals & Natural Resources
Department
OIL CONSERVATION DIVISION
1220 South St. Francis Dr.
Santa Fe, NM 87505

FORM C-102
Revised August 1, 2011
Submit one copy to appropriate
District Office

☐ AMENDED REPORT

WELL LOCATION AND ACREAGE DEDICATION PLAT

¹ API Number 30-025-	² Pool Code	³ Pool Name
⁴ Property Code	⁵ Property Name APPALOOSA 18 FED COM	⁶ Well Number 707H
⁷ OGRID No. 7377	⁸ Operator Name EOG RESOURCES, INC.	⁹ Elevation 3340'

¹⁰Surface Location

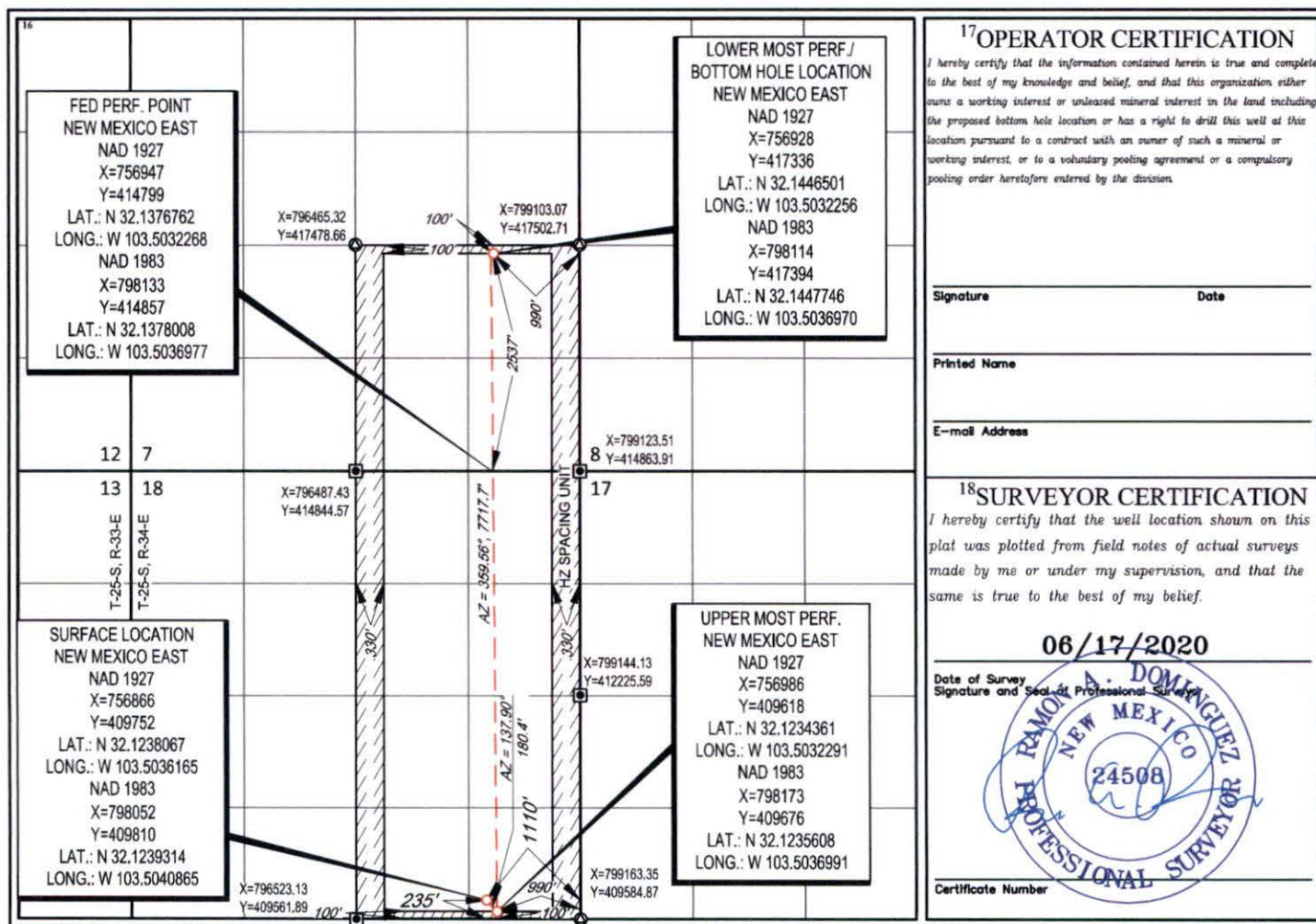
UL or lot no.	Section	Township	Range	Lot Idn	Feet from the	North/South line	Feet from the	East/West line	County
P	18	25-S	34-E	-	235'	SOUTH	1110'	EAST	LEA

¹¹Bottom Hole Location If Different From Surface

UL or lot no.	Section	Township	Range	Lot Idn	Feet from the	North/South line	Feet from the	East/West line	County
I	7	25-S	34-E	-	2537'	SOUTH	990'	EAST	LEA

¹² Dedicated Acres 480.00	¹³ Joint or Infill	¹⁴ Consolidation Code	¹⁵ Order No.
--	-------------------------------	----------------------------------	-------------------------

No allowable will be assigned to this completion until all interests have been consolidated or a non-standard unit has been approved by the division.



District I
1625 N. French Dr., Hobbs, NM 88240
Phone: (575) 393-6161 Fax: (575) 393-0720
District II
811 S. First St., Artesia, NM 88210
Phone: (575) 748-1283 Fax: (575) 748-9720
District III
1000 Rio Brazos Road, Aztec, NM 87410
Phone: (505) 334-6178 Fax: (505) 334-6170
District IV
1220 S. St. Francis Dr., Santa Fe, NM 87505
Phone: (505) 476-3460 Fax: (505) 476-3462

State of New Mexico
Energy, Minerals & Natural Resources
Department
OIL CONSERVATION DIVISION
1220 South St. Francis Dr.
Santa Fe, NM 87505

FORM C-102

Revised August 1, 2011

Submit one copy to appropriate

District Office

☐ AMENDED REPORT

WELL LOCATION AND ACREAGE DEDICATION PLAT

¹ API Number 30-025-	² Pool Code	³ Pool Name
⁴ Property Code	⁵ Property Name APPALOOSA 18 FED COM	⁶ Well Number 708H
⁷ OGRID No. 7377	⁸ Operator Name EOG RESOURCES, INC.	⁹ Elevation 3341'

¹⁰Surface Location

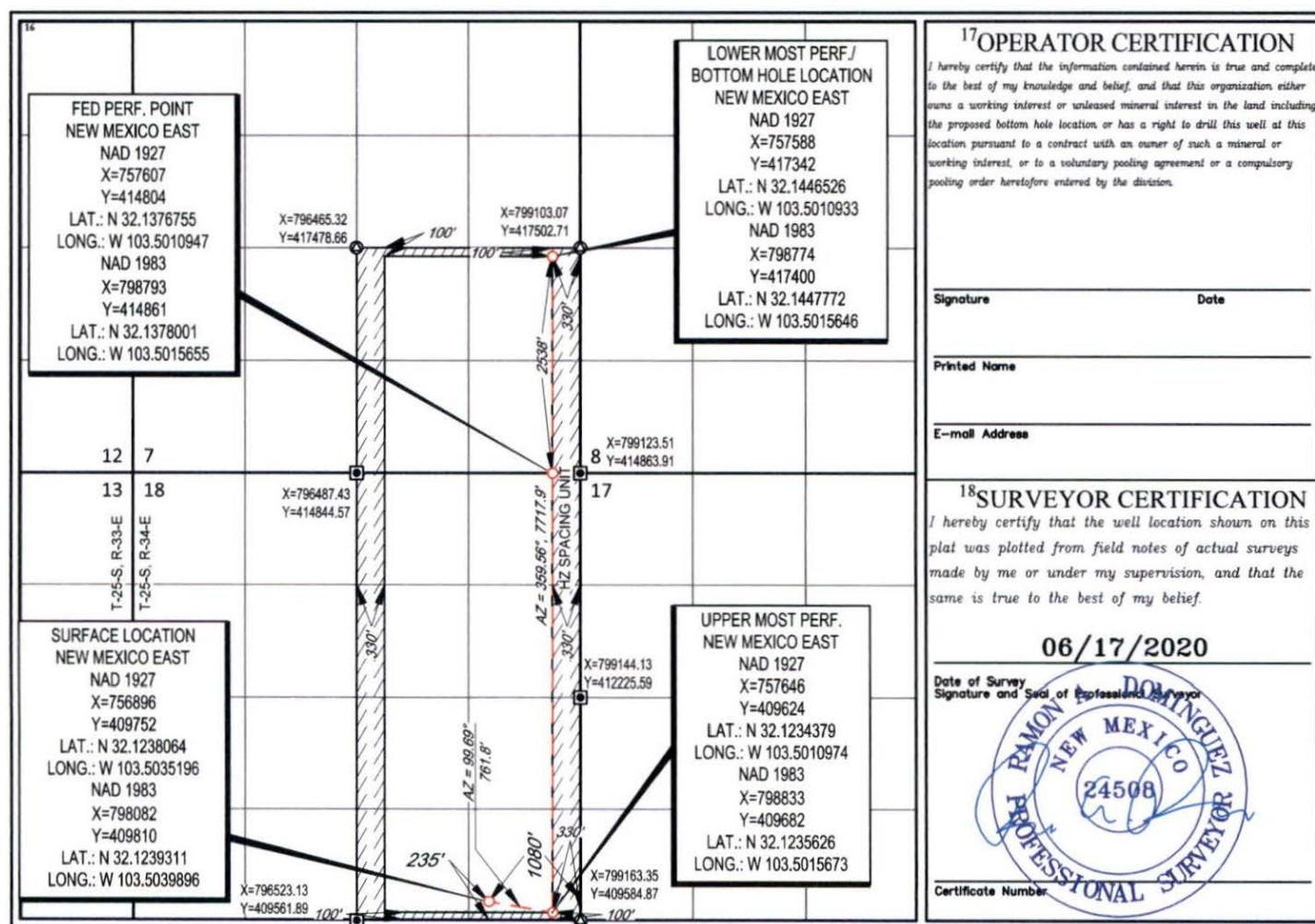
UL or lot no.	Section	Township	Range	Lot Idn	Feet from the	North/South line	Feet from the	East/West line	County
P	18	25-S	34-E	-	235'	SOUTH	1080'	EAST	LEA

¹¹Bottom Hole Location If Different From Surface

UL or lot no.	Section	Township	Range	Lot Idn	Feet from the	North/South line	Feet from the	East/West line	County
I	7	25-S	34-E	-	2538'	SOUTH	330'	EAST	LEA

¹² Dedicated Acres 480.00	¹³ Joint or Infill	¹⁴ Consolidation Code	¹⁵ Order No.
--	-------------------------------	----------------------------------	-------------------------

No allowable will be assigned to this completion until all interests have been consolidated or a non-standard unit has been approved by the division.



S:\SURVEY\EOG_MIDLAND\APPALOOSA_18_FED_COM\FINAL_PRODUCTS\ILO_APPALOOSA_18_FC_708H.DWG 8/19/2020 10:37:11 AM bgregory

District I
1625 N. French Dr., Hobbs, NM 88240
Phone: (575) 393-6161 Fax: (575) 393-0720

District II
811 S. First St., Artesia, NM 88210
Phone: (575) 748-1283 Fax: (575) 748-9720

District III
1000 Rio Brazos Road, Aztec, NM 87410
Phone: (505) 334-6178 Fax: (505) 334-6170

District IV
1220 S. St. Francis Dr., Santa Fe, NM 87505
Phone: (505) 476-3460 Fax: (505) 476-3462

State of New Mexico
Energy, Minerals & Natural Resources
Department
OIL CONSERVATION DIVISION
1220 South St. Francis Dr.
Santa Fe, NM 87505

FORM C-102

Revised August 1, 2011

Submit one copy to appropriate

District Office

AMENDED REPORT

WELL LOCATION AND ACREAGE DEDICATION PLAT

¹ API Number 30-025-	² Pool Code	³ Pool Name
⁴ Property Code	⁵ Property Name APPALOOSA 18 FED COM	⁶ Well Number 721H
⁷ OGRID No. 7377	⁸ Operator Name EOG RESOURCES, INC.	⁹ Elevation 3337'

¹⁰Surface Location

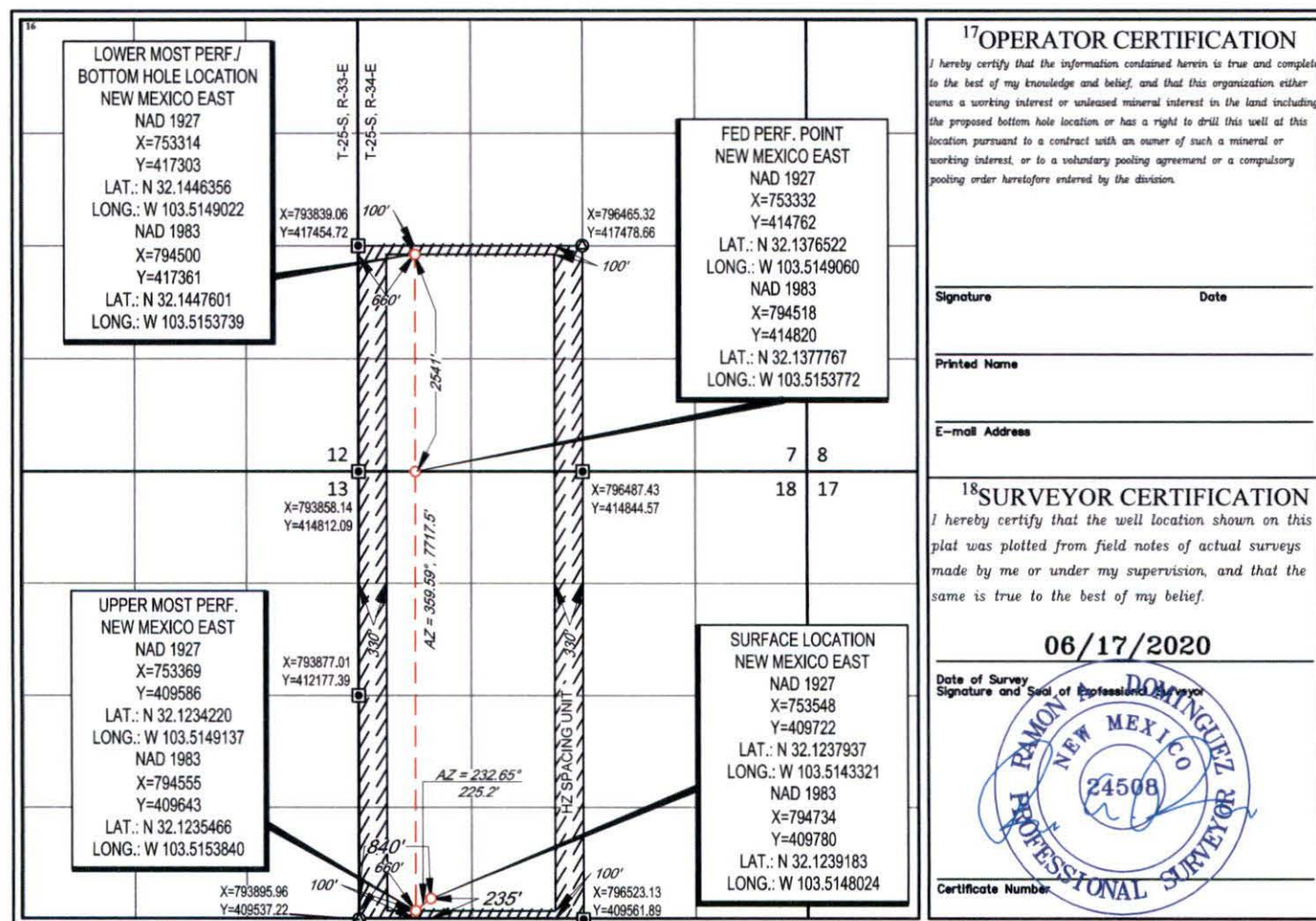
UL or lot no.	Section	Township	Range	Lot Idn	Feet from the	North/South line	Feet from the	East/West line	County
4	18	25-S	34-E	-	235'	SOUTH	840'	WEST	LEA

¹¹Bottom Hole Location If Different From Surface

UL or lot no.	Section	Township	Range	Lot Idn	Feet from the	North/South line	Feet from the	East/West line	County
3	7	25-S	34-E	-	2541'	SOUTH	660'	WEST	LEA

¹² Dedicated Acres 477.71	¹³ Joint or Infill	¹⁴ Consolidation Code	¹⁵ Order No.
---	-------------------------------	----------------------------------	-------------------------

No allowable will be assigned to this completion until all interests have been consolidated or a non-standard unit has been approved by the division.



District I
1625 N. French Dr., Hobbs, NM 88240
Phone: (575) 393-6161 Fax: (575) 393-0720

District II
811 S. First St., Artesia, NM 88210
Phone: (575) 748-1283 Fax: (575) 748-9720

District III
1000 Rio Brazos Road, Aztec, NM 87410
Phone: (505) 334-6178 Fax: (505) 334-6170

District IV
1220 S. St. Francis Dr., Santa Fe, NM 87505
Phone: (505) 476-3460 Fax: (505) 476-3462

State of New Mexico
Energy, Minerals & Natural Resources
Department
OIL CONSERVATION DIVISION
1220 South St. Francis Dr.
Santa Fe, NM 87505

FORM C-102

Revised August 1, 2011

Submit one copy to appropriate

District Office

AMENDED REPORT

WELL LOCATION AND ACREAGE DEDICATION PLAT

¹ API Number 30-025-		² Pool Code	³ Pool Name
⁴ Property Code	⁵ Property Name APPALOOSA 18 FED COM		⁶ Well Number 722H
⁷ OGRID No. 7377	⁸ Operator Name EOG RESOURCES, INC.		⁹ Elevation 3335'

¹⁰Surface Location

UL or lot no.	Section	Township	Range	Lot Idn	Feet from the	North/South line	Feet from the	East/West line	County
4	18	25-S	34-E	-	235'	SOUTH	870'	WEST	LEA

¹¹Bottom Hole Location If Different From Surface

UL or lot no.	Section	Township	Range	Lot ldn	Feet from the	North/South line	Feet from the	East/West line	County
3	7	25-S	34-E	-	2538'	SOUTH	1303'	WEST	LEA

¹² Dedicated Acres 477.71	¹³ Joint or Infill	¹⁴ Consolidation Code	¹⁵ Order No.
---	-------------------------------	----------------------------------	-------------------------

No allowable will be assigned to this completion until all interests have been consolidated or a non-standard unit has been approved by the division.

**LOWER MOST PERF. /
BOTTOM HOLE LOCATION
NEW MEXICO EAST**
NAD 1927
X=753957
Y=417309
LAT.: N 32.1446383
LONG.: W 103.5128247
NAD 1983
X=795143
Y=417367
LAT.: N 32.1447627
LONG.: W 103.5132963

**FED PERF. POINT
NEW MEXICO EAST**
NAD 1927
X=753975
Y=414767
LAT.: N 32.1376516
LONG.: W 103.5128281
NAD 1983
X=795161
Y=414828
LAT.: N 32.1377851
LONG.: W 103.5132992

**SURFACE LOCATION
NEW MEXICO EAST**
NAD 1927
X=753578
Y=409722
LAT.: N 32.1237935
LONG.: W 103.5142352
NAD 1983
X=794764
Y=409780
LAT.: N 32.1239181
LONG.: W 103.5147055

**UPPER MOST PERF.
NEW MEXICO EAST**
NAD 1927
X=754013
Y=409592
LAT.: N 32.1234251
LONG.: W 103.5128348
NAD 1983
X=795199
Y=409649
LAT.: N 32.1235497
LONG.: W 103.5133051

17 OPERATOR CERTIFICATION
I hereby certify that the information contained herein is true and complete to the best of my knowledge and belief, and that this organization either owns a working interest or unleased mineral interest in the land including the proposed bottom hole location or has a right to drill this well at this location pursuant to a contract with an owner of such a mineral or working interest, or to a voluntary pooling agreement or a compulsory pooling order heretofore entered by the division.

Signature _____ Date _____

Printed Name _____

E-mail Address _____

18 SURVEYOR CERTIFICATION
I hereby certify that the well location shown on this plat was plotted from field notes of actual surveys made by me or under my supervision, and that the same is true to the best of my belief.

06/17/2020

Date of Survey _____
Signature and Seal of Professional Surveyor _____

**RAMON DOMINGUEZ
NEW MEXICO
PROFESSIONAL SURVEYOR
24508**

Certificate Number _____

District I
1625 N. French Dr., Hobbs, NM 88240
Phone: (575) 393-6161 Fax: (575) 393-0720

District II
811 S. First St., Artesia, NM 88210
Phone: (575) 748-1283 Fax: (575) 748-9720

District III
1000 Rio Brazos Road, Aztec, NM 87410
Phone: (505) 334-6178 Fax: (505) 334-6170

District IV
1220 S. St. Francis Dr., Santa Fe, NM 87505
Phone: (505) 476-3460 Fax: (505) 476-3462

State of New Mexico
Energy, Minerals & Natural Resources
Department
OIL CONSERVATION DIVISION
1220 South St. Francis Dr.
Santa Fe, NM 87505

FORM C-102

Revised August 1, 2011

Submit one copy to appropriate

District Office☐ **AMENDED REPORT**

WELL LOCATION AND ACREAGE DEDICATION PLAT

¹ API Number 30-025-	² Pool Code	³ Pool Name
⁴ Property Code	⁵ Property Name APPALOOSA 18 FED COM	⁶ Well Number 723H
⁷ OGRID No. 7377	⁸ Operator Name EOG RESOURCES, INC.	⁹ Elevation 3337'

¹⁰Surface Location

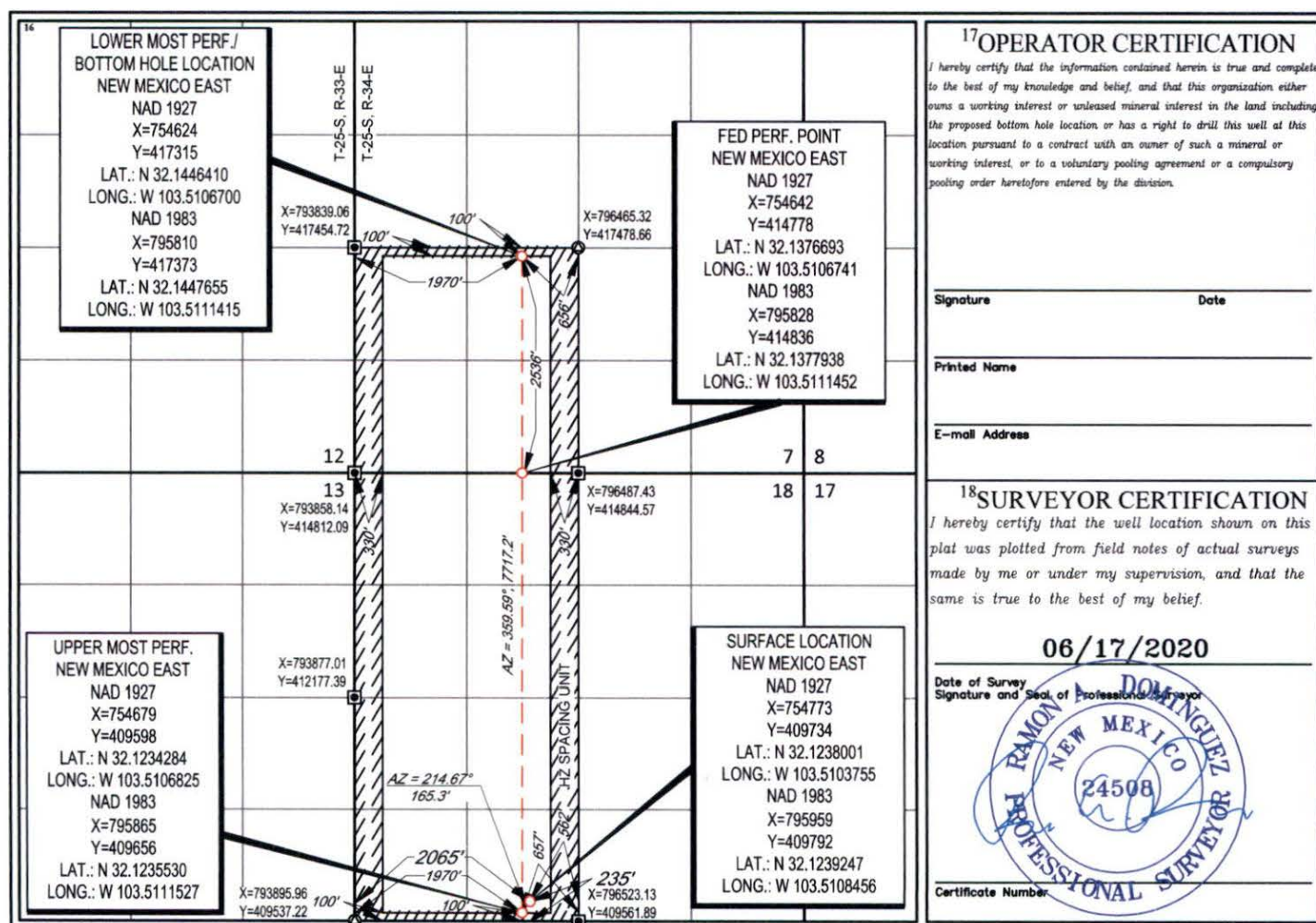
UL or lot no.	Section	Township	Range	Lot Idn	Feet from the	North/South line	Feet from the	East/West line	County
N	18	25-S	34-E	-	235'	SOUTH	2065'	WEST	LEA

¹¹Bottom Hole Location If Different From Surface

UL or lot no.	Section	Township	Range	Lot Idn	Feet from the	North/South line	Feet from the	East/West line	County
K	7	25-S	34-E	-	2536'	SOUTH	1970'	WEST	LEA

¹² Dedicated Acres 477.71	¹³ Joint or Infill	¹⁴ Consolidation Code	¹⁵ Order No.
---	-------------------------------	----------------------------------	-------------------------

No allowable will be assigned to this completion until all interests have been consolidated or a non-standard unit has been approved by the division.



District I
1625 N. French Dr., Hobbs, NM 88240
Phone: (575) 393-6161 Fax: (575) 393-0720
District II
811 S. First St., Artesia, NM 88210
Phone: (575) 748-1283 Fax: (575) 748-9720
District III
1000 Rio Brazos Road, Aztec, NM 87410
Phone: (505) 334-6178 Fax: (505) 334-6170
District IV
1220 S. St. Francis Dr., Santa Fe, NM 87505
Phone: (505) 476-3460 Fax: (505) 476-3462

State of New Mexico
Energy, Minerals & Natural Resources
Department
OIL CONSERVATION DIVISION
1220 South St. Francis Dr.
Santa Fe, NM 87505

FORM C-102

Revised August 1, 2011

Submit one copy to appropriate

District Office

☐ AMENDED REPORT**WELL LOCATION AND ACREAGE DEDICATION PLAT**

¹ API Number 30-025-		² Pool Code	³ Pool Name
⁴ Property Code	⁵ Property Name APPALOOSA 18 FED COM		⁶ Well Number 726H
⁷ OGRID No. 7377	⁸ Operator Name EOG RESOURCES, INC.		⁹ Elevation 3340'

¹⁰Surface Location

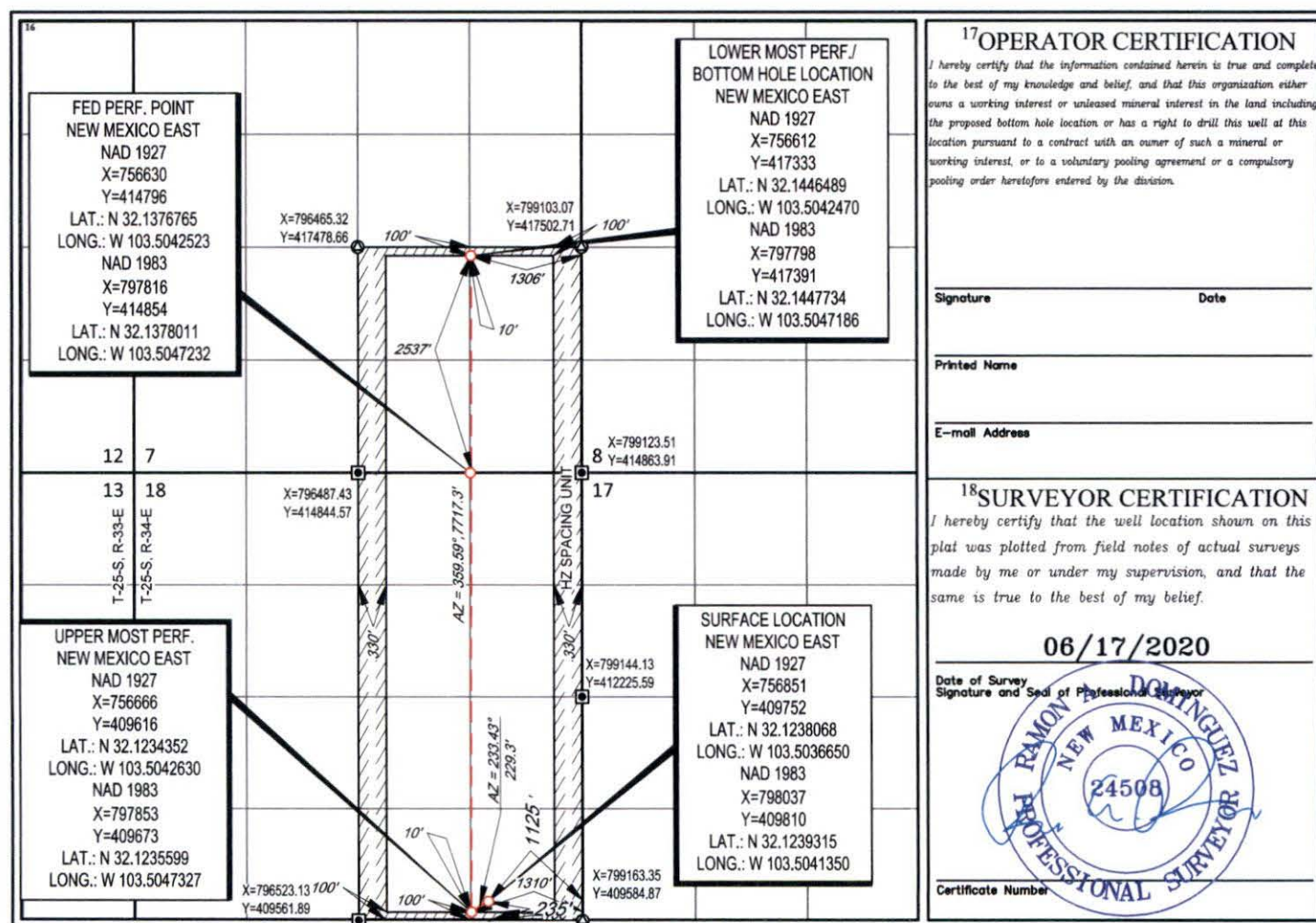
UL or lot no.	Section	Township	Range	Lot Idn	Feet from the	North/South line	Feet from the	East/West line	County
P	18	25-S	34-E	-	235'	SOUTH	1125'	EAST	LEA

¹¹Bottom Hole Location If Different From Surface

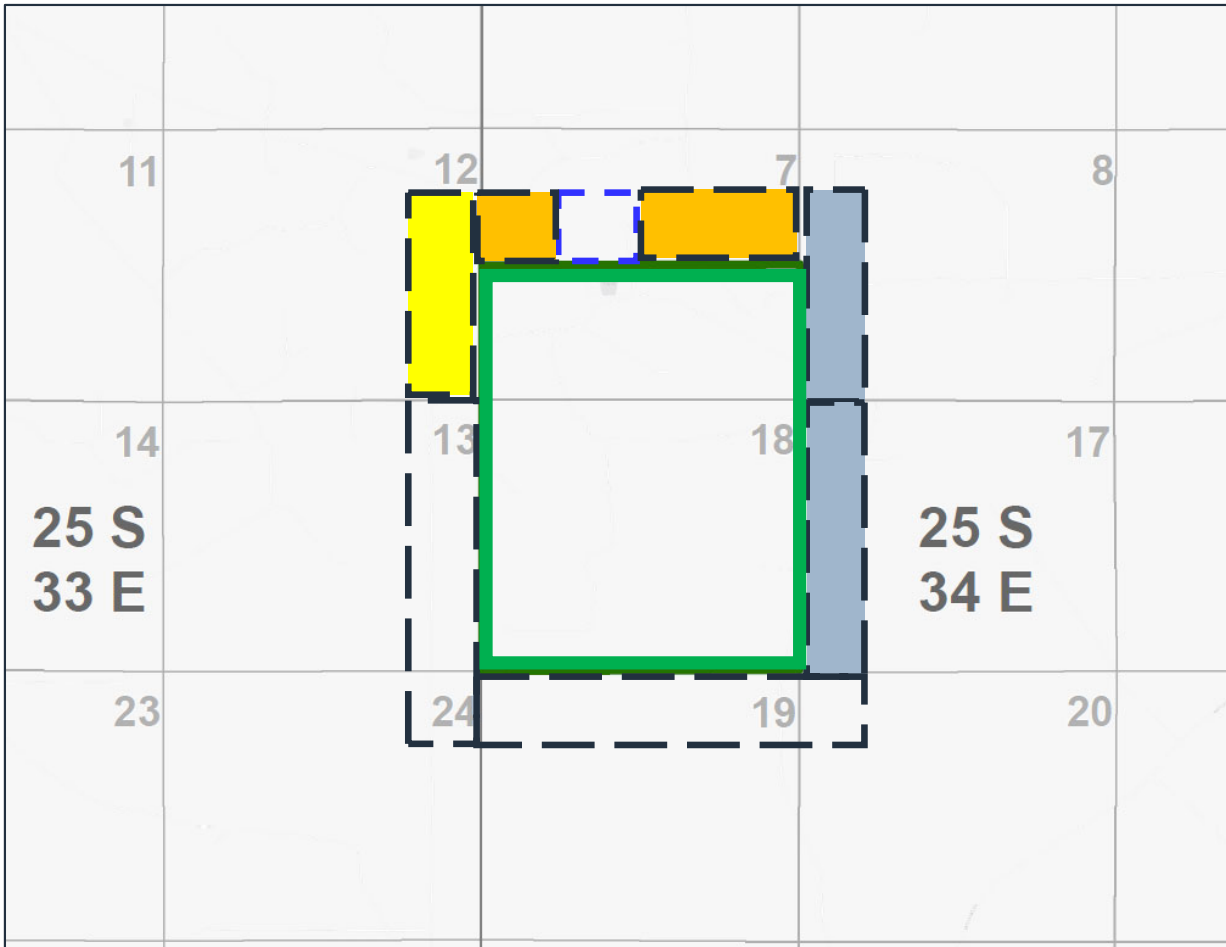
UL or lot no.	Section	Township	Range	Lot Idn	Feet from the	North/South line	Feet from the	East/West line	County
I	7	25-S	34-E	-	2537'	SOUTH	1306'	EAST	LEA

¹² Dedicated Acres 480.00	¹³ Joint or Infill	¹⁴ Consolidation Code	¹⁵ Order No.
--	-------------------------------	----------------------------------	-------------------------

No allowable will be assigned to this completion until all interests have been consolidated or a non-standard unit has been approved by the division.



Proposed Non-Standard Horizontal Spacing Unit Appaloosa 18 Fed Com: S2 of Sec. 7 & All of Sec. 18-25S-34E Notice Tracts



- Proposed Appaloosa NSSU
- No Wolfcamp Wells
EOG 85% / Chevron 15%
Federal Acreage
- No Wolfcamp Wells
EOG 85% / *Fortuna 15%
Federal Acreage
- No Wolfcamp Wells
EOG 100%
State Acreage
- No Wolfcamp Wells
EOG 100%
Federal Acreage
- Wolfcamp Wells
Operated by EOG 100%
Federal Acreage

*Fortuna includes Fortuna III
Permian, FR Energy, and NHPP
Permian

Exhibit C

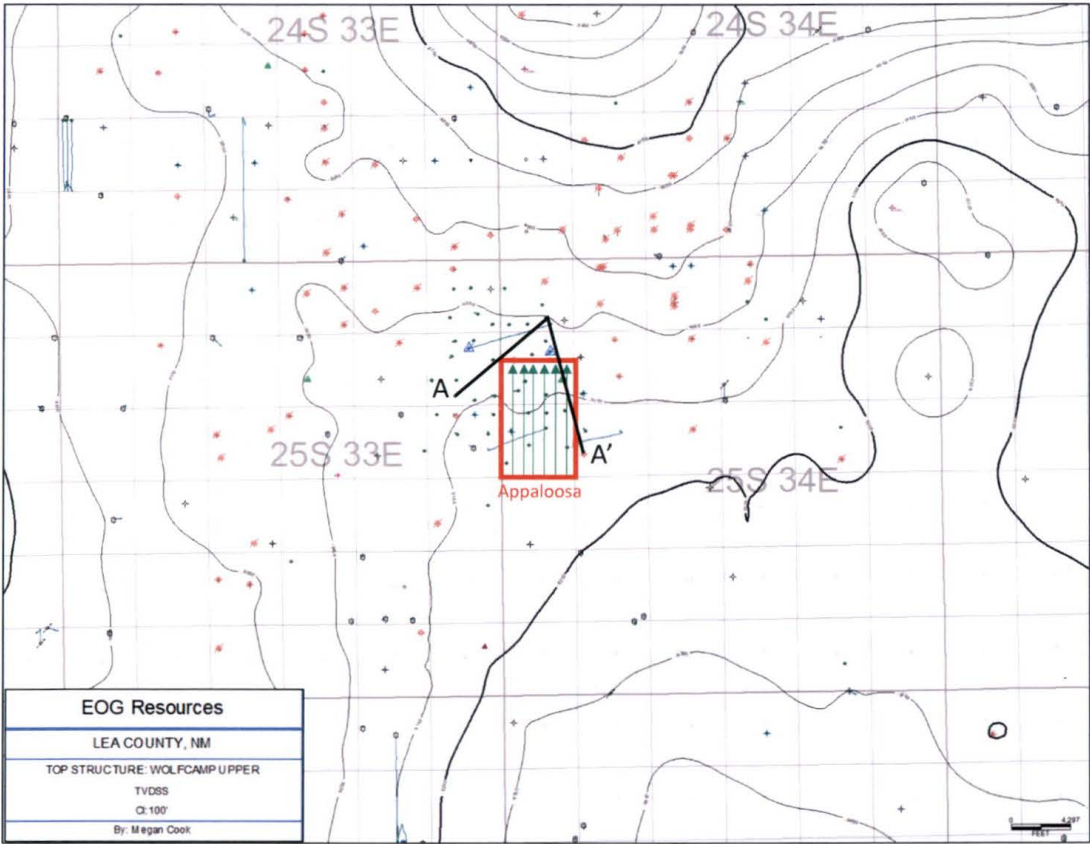



Exhibit D



Financial & Environmental Impact

Scenario	Design Basis Per CTB [BOPD]	CTB Cost [\$M]	Pipeline/Utilities Costs [\$M]	Total Capital [\$M]	CTB Disturbance [Acres]
Standard Spacing Unit	30,000	\$4,224	\$1,083	\$5,307	16
Non-Standard Spacing Unit	30,000	\$2,102	\$583	\$2,685	9
Savings	-	\$2,122	\$500	\$2,622	7*

*Includes both new disturbance prevention and reclamation of any pre-prepared sites

Consolidating all production into a single facility under the Non-Standard Spacing Unit scenario will reduce permitted fugitive VOC emissions by 50%.

Exhibit F



Jordan Lee Kessler
Phone: (432) 488-6108
Email: jordan_kessler@eogresources.com

May 17, 2022

VIA CERTIFIED MAIL

TO: ALL AFFECTED PERSONS

Re: Application of EOG Resources, Inc. for administrative approval of a 957.71-acre non-standard horizontal spacing unit in the Bobcat Draw; Upper Wolfcamp Pool (98094) comprised of the S/2 of Section 7 and All of Section 18, Township 25 South, Range 34 East, NMPM, Lea County, New Mexico.

Ladies and Gentlemen:

Enclosed is a copy of the above-referenced application which was filed with the New Mexico Oil Conservation Division on this date. Any objection to this application must be filed in writing within twenty days from this date with the applicant and the New Mexico Oil Conservation Division, 1220 South St. Francis Drive, Santa Fe, New Mexico, 87505. If no objection is received within this twenty-day period, this application may be approved administratively by the Division.

If you have any questions about this application, please contact the following:

Laci Stretcher
EOG Resources, Inc.
(432) 247-6362
Laci_stretcher@eogresources.com

Very truly yours,

A handwritten signature in blue ink, appearing to read "Jordan Kessler", written over a horizontal line.

Jordan Kessler
Senior Regulatory Advisor

EXHIBIT G**Notice List for Appaloosa Non Standard Spacing Unit**

EOG Resources, Inc.
Notice List

Application Notice:

New Mexico Oil Conservation Division
Attn: Mr. Dean McClure
1220 South St. Francis Drive
Santa Fe, NM 87505

Royalty Owners:

Bureau of Land Management
Attn: Mr. Jonathon Shepard
620 E. Green Street
Carlsbad, NM 88220
7021 1970 0000 7709 1122

New Mexico State Land Office
Attn: Scott Dawson
310 Old Santa Fe Trail
Santa Fe, NM 87501
7021 1970 0000 7709 1139

Working Interest Owners:

EOG Resources
5509 Champions Dr
Midland, TX 79706
7021 1970 0000 7709 1146

Chevron USA, Inc.
1400 Smith Street
Houston, TX 77002
7021 1970 0000 7709 1153

Fortuna III Permian
55 Waugh Dr., Ste. 1200
Houston, TX 77007
7021 1970 0000 7709 1160

FR Energy LLC
55 Waugh Dr., Ste. 1200
Houston, TX 77007
7021 1970 0000 7709 1177

NHPP Permian, LLC
600 Travis St., Ste. 6290
Houston, TX 77002
7021 1970 0000 7709 1184

Overriding Royalty Interest Owners:

Craig Allan Bales, Bales Oil & Gas
2608 McClintic St
Midland, TX 79705-7421
7021 1970 0000 7709 1191

Ryan Pace
544 Comanche Drive
Lubbock, TX 79404
7021 1970 0000 7709 1207

Millhollon Minerals & Royalty, LLC
2 Winchester Ct
Midland, TX 79705-6360
7021 1970 0000 7709 1214

Nuray K. Pace, Guardian of the Estate of
Aleyna Nur Pace and Tara Nuray Pace
258 Cape Jasmine Ct
The Woodlands, TX 77381-6457
7021 1970 0000 7709 1221

Rhonda R. Pace Robertson, Guardian of
the Estate of Clinton Harrison Pace
544 Comanche Dr
Lubbock, TX 79404-1904
7021 1970 0000 7709 1238

Francis Hill Hudson, Trustee of Lindy's
Living Trust
215 W Bandera Rd NO 114-620
Boerne, TX 78006-2820
7021 1970 0000 7709 1245

Alan Jochimsen
4209 Cardinal Lane
Midland, TX 79707
7021 1970 0000 7709 1252

Javelina Partners, a Texas general partnership
616 Texas Street
Fort Worth, TX 76102-4612
7021 1970 0000 7709 1269

Galley NM Assets, LLC
4143 Maple Avenue, Floor 5
Dallas, TX 75219
7021 1970 0000 7709 1276

Holly Schertz
PO Box 2588
Roswell, NM 88202-2588
7021 1970 0000 7709 1283

Danielle Hannifin
PO Drawer 2588
Roswell, NM 88202-2588
7021 1970 0000 7709 1290

Alan Hannifin
PO Box 20129
Sarasota, FL 34276
7021 1970 0000 7709 1306

KB Limited Partnership
PO Box 182
Roswell, NM 88202-0182
7021 1970 0000 7709 1313

Zorro Partners, Ltd., a Texas limited partnership
616 Texas Street
Fort Worth, TX 76102
7021 1970 0000 7709 1320

Ard Oil LTD
PO Box 101027
Fort Worth, TX 76185
7021 1970 0000 7709 1337

Ranchito AD4, LP

1836 Royalty Partners, LLC

Jubilee Royalty Holdings LLC

2100 Ross Avenue, Ste 1870
Dallas, TX 75201
7021 1970 0000 7709 1344

Fortis Minerals II, LC
PO Box 470788
Fort Worth, TX 76147
7021 1970 0000 7709 1375

Bank of America, Successor Trustee of
Delmar Hudson Lewis Living Trust
PO Drawer 840738
Dallas, TX 75284-0738
7021 1970 0000 7709 1405

McMullen Minerals, LLC
PO Box 470857
Fort Worth, TX 76147
7021 1970 0000 7709 1436
Galley NM Assets, LLC
4143 Maple Ave., Floor 5
Dallas, TX 75219
7021 1970 0000 7709 2099

Apollo Permian, LLC
PO Box 14779
Oklahoma City, OK 73113
7021 1970 0000 7709 2129

1-16 S FM 1187
Aledo, TX 76008-4404
7021 1970 0000 7709 1351

A. G. Andrikopoulos Resources, Inc.
PO Box 788
Cheyenne, WY 82003-0788
7021 1970 0000 7709 1382

Estelle C. Haeefe & James W. Haeefe,
as Tenants in Common
700 Ranger Drive
Cheyenne, WY 82009-1072
7021 1970 0000 7709 1412

Pegasus Resources, LLC
PO Box 470698
Fort Worth, TX 76147
7021 1970 0000 7709 1443
Monty and Karen McLane
PO Box 9451
Midland, Texas 79708
7021 1970 0000 7709 2105

Rhonda R. Pace, sole and separate property
544 Comanche Drive
Lubbock, TX 79701
7021 1970 0000 7709 2136

PO Box 192
New York, NY 10024
7021 1970 0000 7709 1368

Heart Five, LLC
PO Box 530
Gallatin GTWY, MT 58730-9998
7021 1970 0000 7709 1399

Dorothy J. Tucker, Trustee and successors
in Trust of the Dorthy J. Tucker Trust
PO Box 1611
Cheyenne, WY 82003-1611
7021 1970 0000 7709 1429

Sharbro Energy, LLC
PO Box 840
Artesia, NM 88211-0840
7021 1970 0000 7709 2082
States Royalty Limited Partnership
PO Box 911
Breckenridge, Texas 76424-0911
7021 1970 0000 7709 2112

David L. Schmidt & Karen S. Schmidt
1400 Community Lane
Midland, TX 79701
7021 1970 0000 7709 2143

District I

1625 N. French Dr., Hobbs, NM 88240
 Phone:(575) 393-6161 Fax:(575) 393-0720

District II

811 S. First St., Artesia, NM 88210
 Phone:(575) 748-1283 Fax:(575) 748-9720

District III

1000 Rio Brazos Rd., Aztec, NM 87410
 Phone:(505) 334-6178 Fax:(505) 334-6170

District IV

1220 S. St Francis Dr., Santa Fe, NM 87505
 Phone:(505) 476-3470 Fax:(505) 476-3462

State of New Mexico
Energy, Minerals and Natural Resources
Oil Conservation Division
1220 S. St Francis Dr.
Santa Fe, NM 87505

CONDITIONS

Action 109090

CONDITIONS

Operator: EOG RESOURCES INC P.O. Box 2267 Midland, TX 79702	OGRID: 7377
	Action Number: 109090
	Action Type: [UF-NSP] Non-Standard Proration (NSP)

CONDITIONS

Created By	Condition	Condition Date
llowe	NSP - 2135 is approved. The ORDER can viewed on the OCD's imaging site located at https://ocdimage.emnrd.nm.gov/imaging/AEOrderCriteria.aspx	5/23/2022